



Sheringham Shoal and Dudgeon Offshore Wind Farm Extension Projects

Environmental Statement

Volume 3

Appendix 21.6 - Priority Archaeological Geophysical Survey

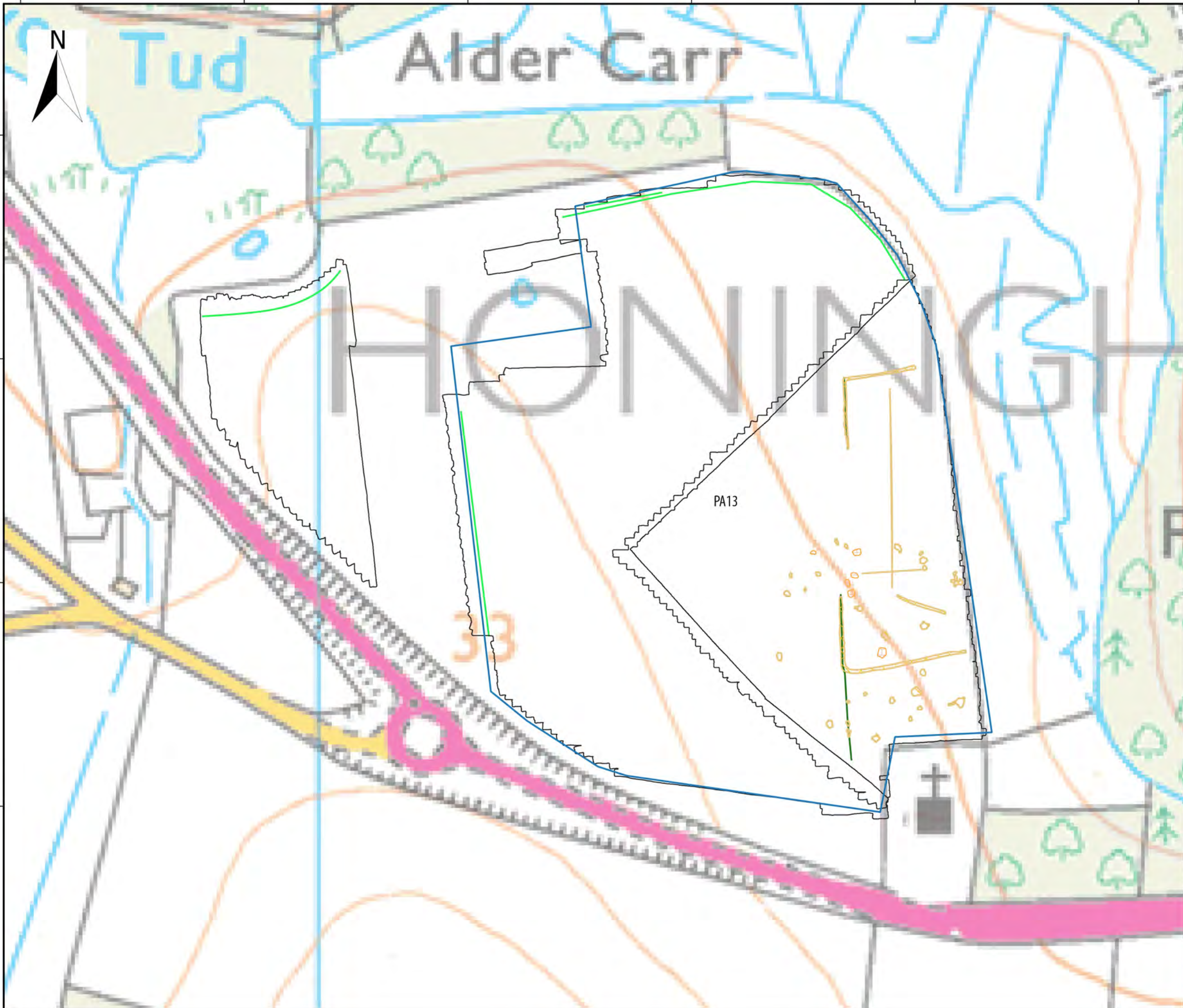
August 2022

Document Reference: 6.3.21.6

APFP Regulation: 5(2)(a)

Title: Sheringham Shoal and Dudgeon Offshore Wind Farm Extension Projects Environmental Statement Appendix 21.6: Priority Archaeological Geophysical Survey [Part 5 of 5]	
PINS Document no.: 6.3.21.6	
Document no.: C282-HD-Z-GA-00001	
Date:	Classification
August 2022	Final
Prepared by:	
Royal HaskoningDHV	
Approved by:	Date:
Sarah Chandler, Equinor	August 2022

610800 610950 611100 611250 611400 611550



Sheringham and Dudgeon Extension Projects

ILLUS 408

Interpretation of processed greyscale magnetometer data:
Area PA13


Legend

- DCO Boundary
- Surveyed Area
- Unsurveyed Area
- Geophysical Survey Extent
- dipolar isolated/ferrous
- magnetic enhancement/archaeology
- magnetic disturbance/ferrous material
- magnetic enhancement/geology
- magnetic enhancement/LIRM
- magnetic enhancement/archaeology?
- magnetic enhancement/quarrying
- linear trend/agricultural
- linear trend/field drain
- linear/former field boundary
- linear/former field boundary?
- dipolar linear/ferrous pipe
- linear trend/geological variation

Data Sources: Insert Data Sources
Base map: © Crown copyright and database rights 2022,
Ordnance Survey 0100031673; © OpenStreetMap (and)
contributors, CC-BY-SA



Document number: PB8164-HAR-ZZ-ON-DR-0001



A	03/02/2022	1:2,500	A3	TW	SH	AW
REV	DATE	SCALE	SIZE	DRW	CHK	APR

Report:
Geophysical Survey Report

Sheringham and Dudgeon Extension Projects

ILLUS 409

Interpretation of processed greyscale magnetometer data:
Area PA14

Legend

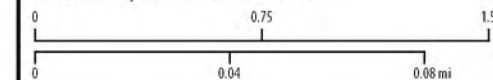
- DCO Boundary
- Surveyed Area
- Unsurveyed Area
- Geophysical Survey Extent
- dipolar isolated/ferrous
- magnetic enhancement/archaeology
- magnetic disturbance/ferrous material
- magnetic enhancement/geology
- magnetic enhancement/LIRM
- magnetic enhancement/archaeology?
- magnetic enhancement/quarrying
- linear trend/agricultural
- linear trend/field drain
- linear/former field boundary
- linear/former field boundary?
- dipolar linear/ferrous pipe
- linear trend/geological variation

Data Sources: Insert Data Sources
Base map: © Crown copyright and database rights 2022,
Ordnance Survey 0100031673; © OpenStreetMap (and)
contributors, CC-BY-SA



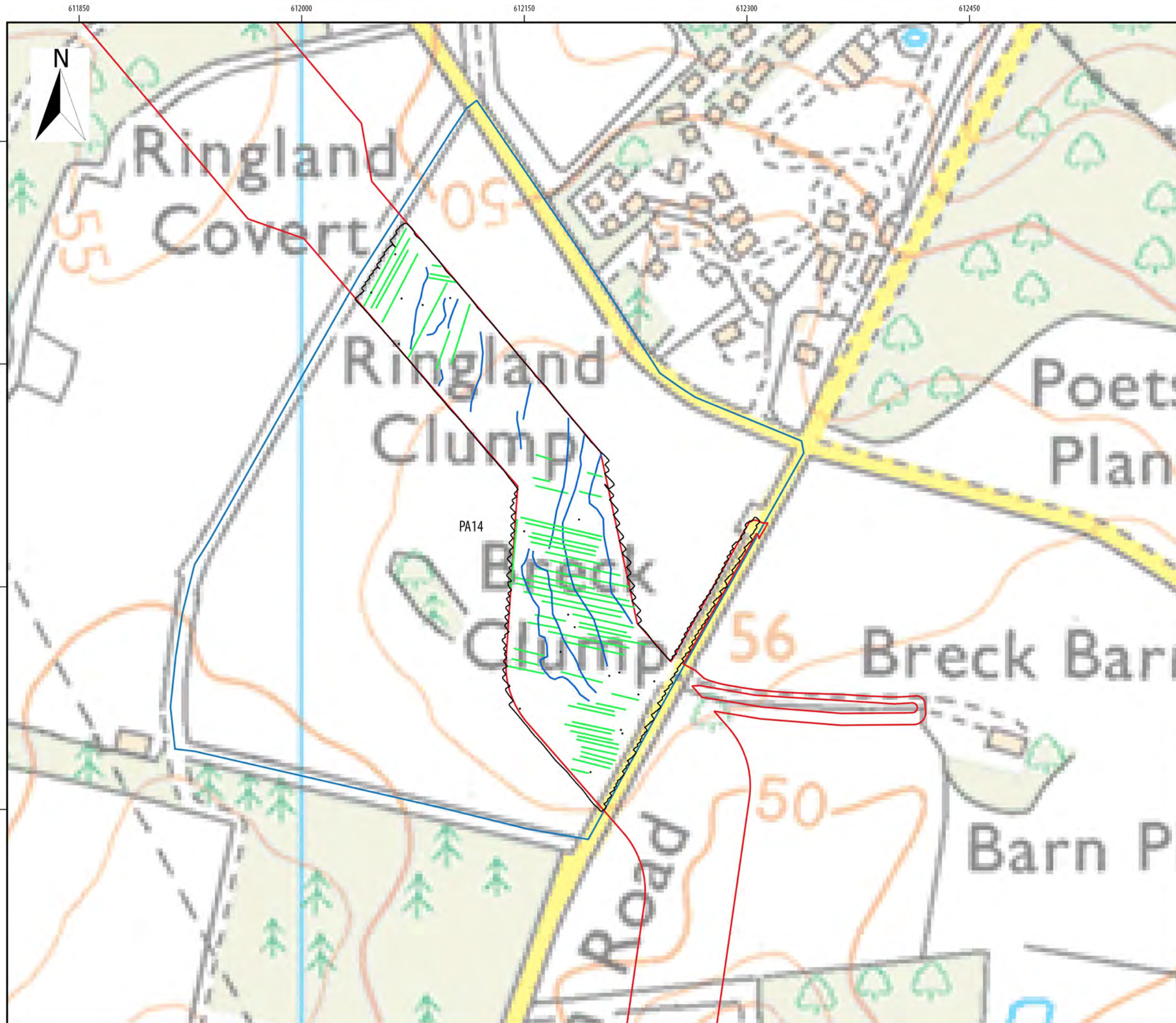
Document number: PB8164-HAR-ZZ-ON-DR-0001

Co-ordinate System: British National Grid



A	03/02/2022	1:2,500	A3	TW	SH	AW
REV	DATE	SCALE	SIZE	DRW	CHK	APR

Report:
Geophysical Survey Report



61100 611250 611400 611550 611700 611850

31400
313950
313800
313650
313500



Sheringham and Dudgeon Extension Projects

ILLUS 410

Interpretation of processed greyscale magnetometer data:
Area PA15

Legend

- DCO Boundary
- Surveyed Area
- Unsurveyed Area
- Geophysical Survey Extent
- dipolar isolated/ferrous
- magnetic enhancement/archaeology
- magnetic disturbance/ferrous material
- magnetic enhancement/geology
- magnetic enhancement/LIRM
- magnetic enhancement/archaeology?
- magnetic enhancement/quarrying
- linear trend/agricultural
- linear trend/field drain
- linear/former field boundary
- linear/former field boundary?
- dipolar linear/ferrous pipe
- linear trend/geological variation

Data Sources: Insert Data Sources
Base map: © Crown copyright and database rights 2022,
Ordnance Survey 0100031673; © OpenStreetMap (and)
contributors, CC-BY-SA



Document number: PB8164-HAR-ZZ-ON-DR-0001

Co-ordinate System: British National Grid
0 0.75 1.5 km
0 0.04 0.08 mi

A	03/02/2022	1:2,500	A3	TW	SH	AW
REV	DATE	SCALE	SIZE	DRW	CHK	APR

Report:
Geophysical Survey Report



PA15

63

65

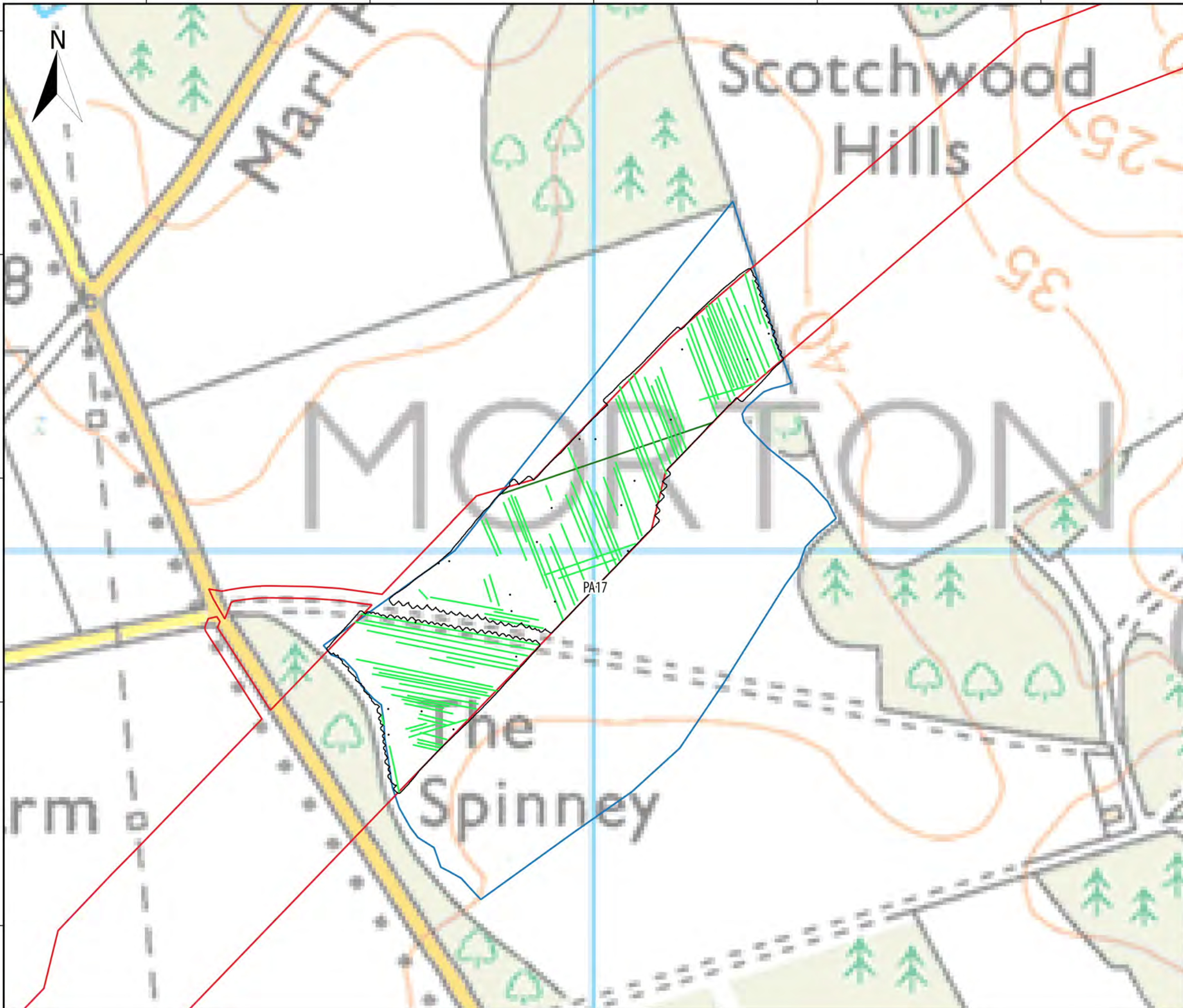
pad

Telegraph

Ric
Fo

611700 611850 612000 612150 612300

316350
316200
316050
315900
315750



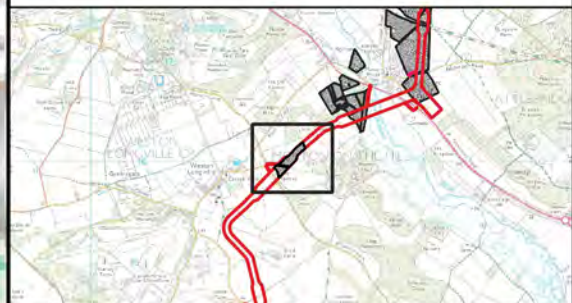
Sheringham and Dudgeon Extension Projects

ILLUS 411
Interpretation of processed greyscale magnetometer data:
Area PA17


Legend

- DCO Boundary
- Surveyed Area
- Unsurveyed Area
- Geophysical Survey Extent
- dipolar isolated/ferrous
- magnetic enhancement/archaeology
- magnetic disturbance/ferrous material
- magnetic enhancement/geology
- magnetic enhancement/LIRM
- magnetic enhancement/archaeology?
- magnetic enhancement/quarrying
- linear trend/agricultural
- linear trend/field drain
- linear/former field boundary
- linear/former field boundary?
- dipolar linear/ferrous pipe
- linear trend/geological variation

Data Sources: Insert Data Sources
Base map: © Crown copyright and database rights 2022,
Ordnance Survey 0100031673; © OpenStreetMap (and)
contributors, CC-BY-SA



Document number: PB8164-HAR-ZZ-ON-DR-0001



A	03/02/2022	1:2,500	A3	TW	SH	AW
REV	DATE	SCALE	SIZE	DRW	CHK	APR

Report:
Geophysical Survey Report



Sheringham and Dudgeon Extension Projects

ILLUS 412

Interpretation of processed greyscale magnetometer data:
Area PA18

Legend

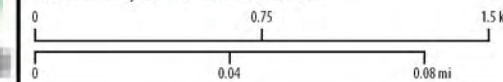
- DCO Boundary
- Surveyed Area
- Unsurveyed Area
- Geophysical Survey Extent
- dipolar isolated/ferrous
- magnetic enhancement/archaeology
- magnetic disturbance/ferrous material
- magnetic enhancement/geology
- magnetic enhancement/LIRM
- magnetic enhancement/archaeology?
- magnetic enhancement/quarrying
- linear trend/agricultural
- linear trend/field drain
- linear/former field boundary
- linear/former field boundary?
- dipolar linear/ferrous pipe
- linear trend/geological variation

Data Sources: Insert Data Sources
Base map: © Crown copyright and database rights 2022,
Ordnance Survey 0100031673; © OpenStreetMap (and)
contributors, CC-BY-SA



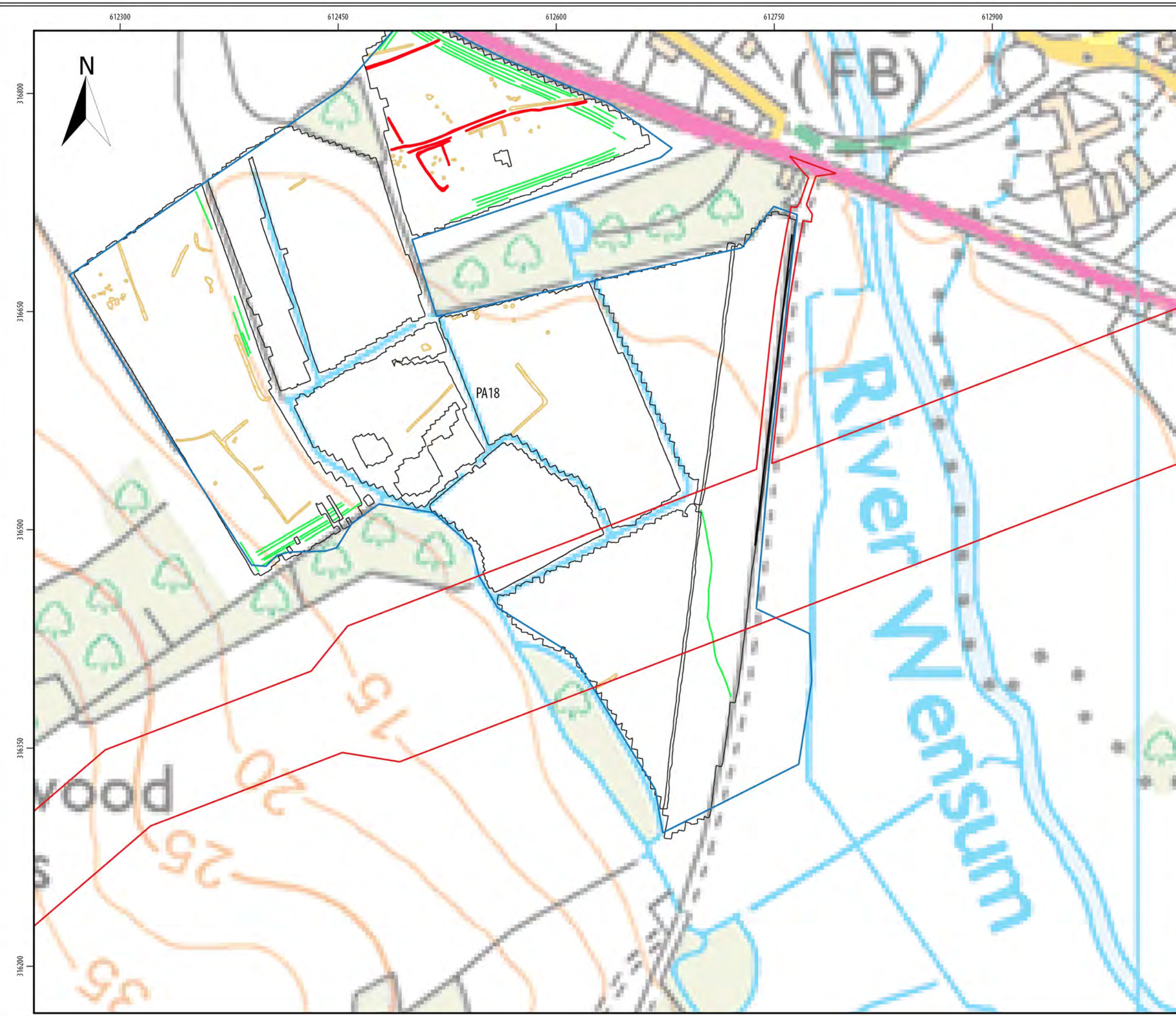
Document number: PB8164-HAR-ZZ-ON-DR-0001

Co-ordinate System: British National Grid



A	03/02/2022	1:2,500	A3	TW	SH	AW
REV	DATE	SCALE	SIZE	DRW	CHK	APR

Report:
Geophysical Survey Report



612150 612300 612450 612600 612750



316950

316800

316650

316500

Sheringham and Dudgeon Extension Projects

ILLUS 413

Interpretation of processed greyscale magnetometer data:
Area PA18 & PA19

Legend

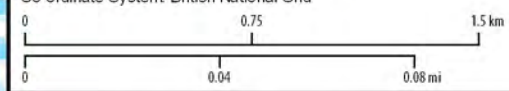
- DCO Boundary
- Surveyed Area
- Unsurveyed Area
- Geophysical Survey Extent
- dipolar isolated/ferrous
- magnetic enhancement/archaeology
- magnetic disturbance/ferrous material
- magnetic enhancement/geology
- magnetic enhancement/LIRM
- magnetic enhancement/archaeology?
- magnetic enhancement/quarrying
- linear trend/agricultural
- linear trend/field drain
- linear/former field boundary
- linear/former field boundary?
- dipolar linear/ferrous pipe
- linear trend/geological variation

Data Sources: Insert Data Sources
Base map: © Crown copyright and database rights 2022,
Ordnance Survey 0100031673; © OpenStreetMap (and)
contributors, CC-BY-SA



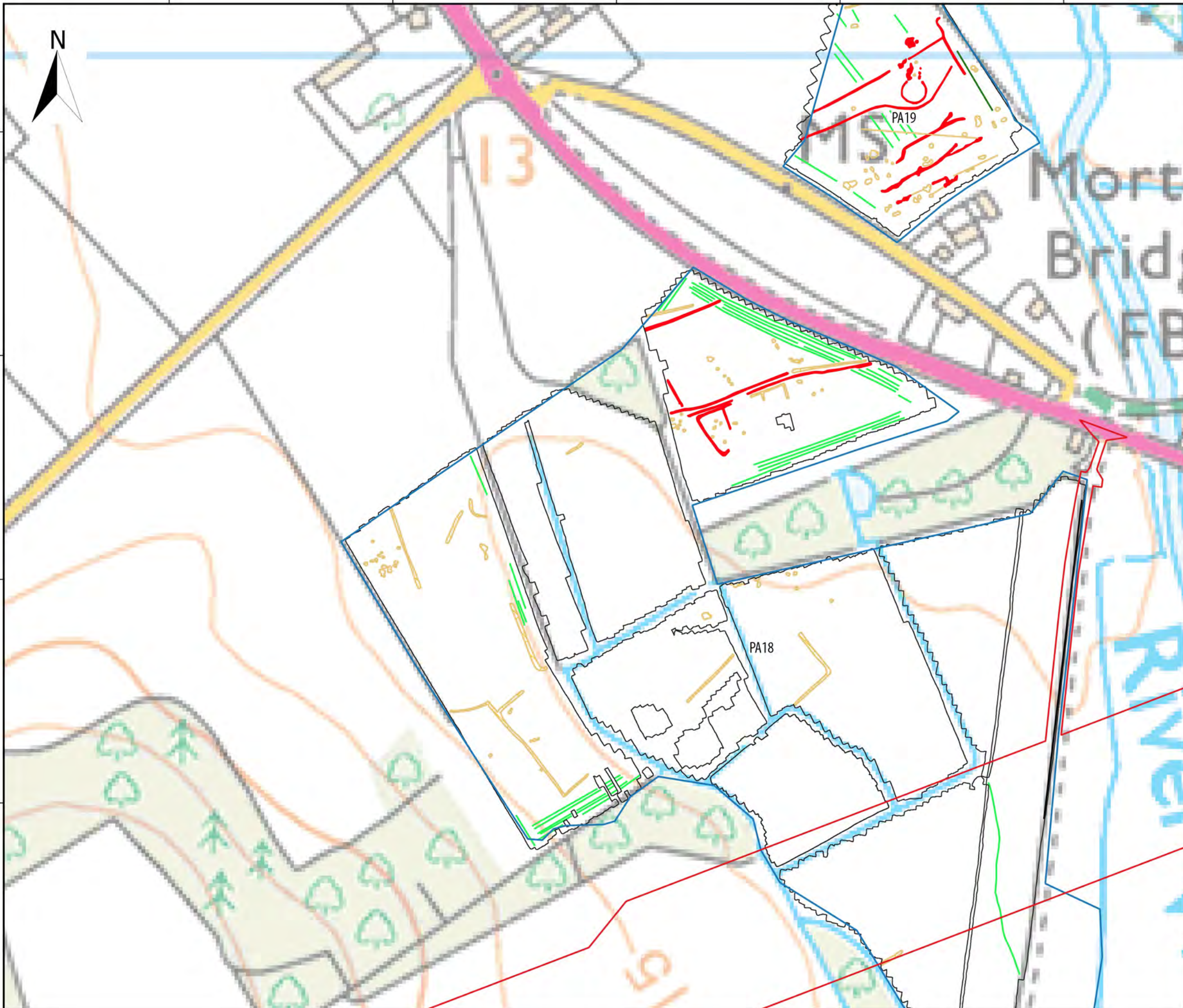
Document number: PB8164-HAR-ZZ-ON-DR-0001

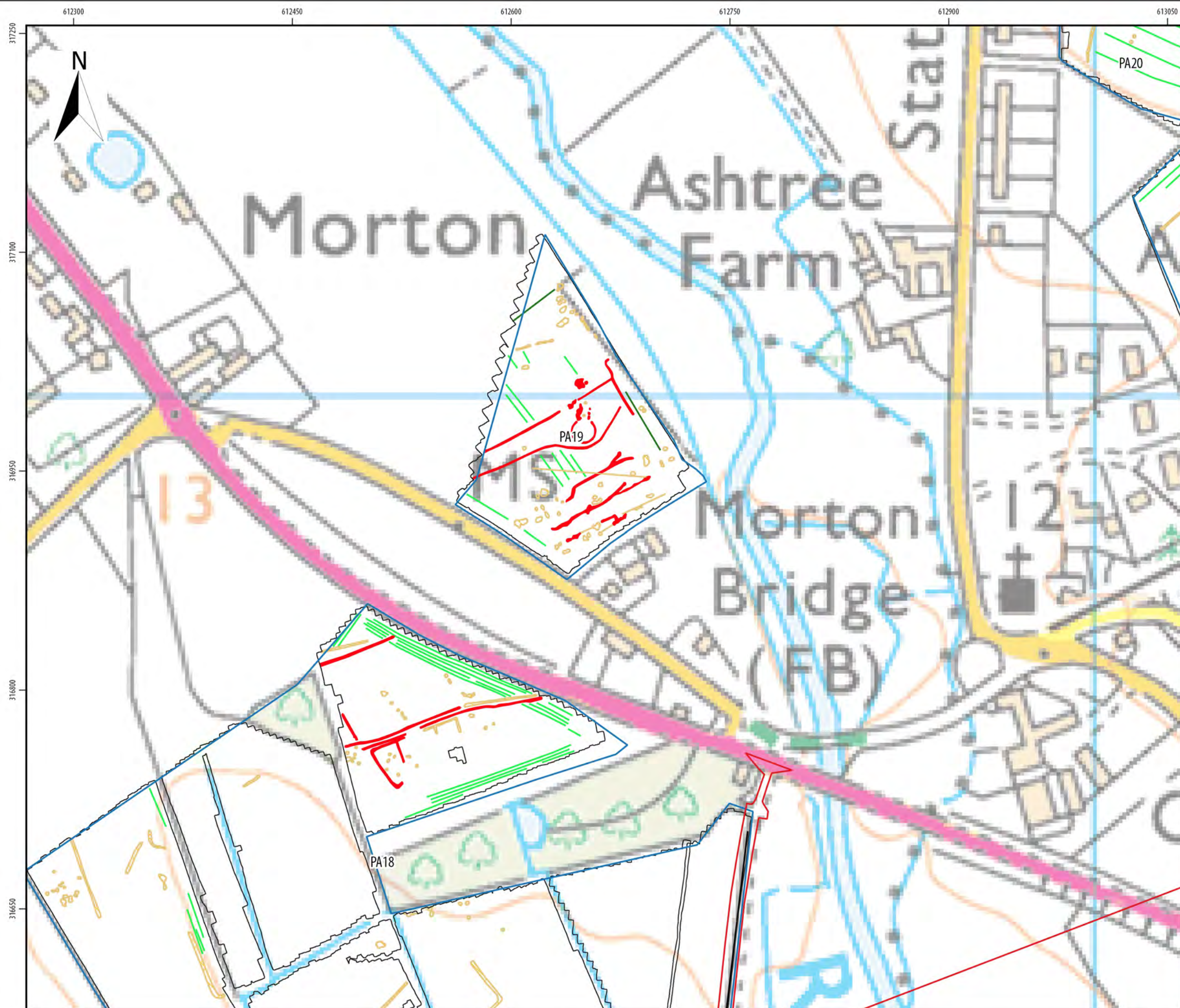
Co-ordinate System: British National Grid



A	03/02/2022	1:2,500	A3	TW	SH	AW
REV	DATE	SCALE	SIZE	DRW	CHK	APR

Report:
Geophysical Survey Report





Sheringham and Dudgeon Extension Projects

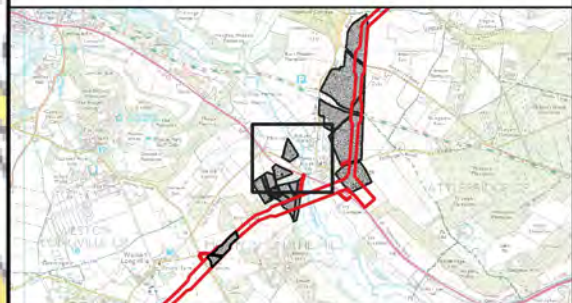
ILLUS 414

Interpretation of processed greyscale magnetometer data:
Area PA18 & PA19

Legend

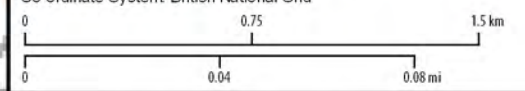
- DCO Boundary
- Surveyed Area
- Unsurveyed Area
- Geophysical Survey Extent
- dipolar isolated/ferrous
- magnetic enhancement/archaeology
- magnetic disturbance/ferrous material
- magnetic enhancement/geology
- magnetic enhancement/LIRM
- magnetic enhancement/archaeology?
- magnetic enhancement/quarrying
- linear trend/agricultural
- linear trend/field drain
- linear/former field boundary
- linear/former field boundary?
- dipolar linear/ferrous pipe
- linear trend/geological variation

Data Sources: Insert Data Sources
 Base map: © Crown copyright and database rights 2022,
 Ordnance Survey 0100031673; © OpenStreetMap (and)
 contributors, CC-BY-SA



Document number: PB8164-HAR-ZZ-ON-DR-0001

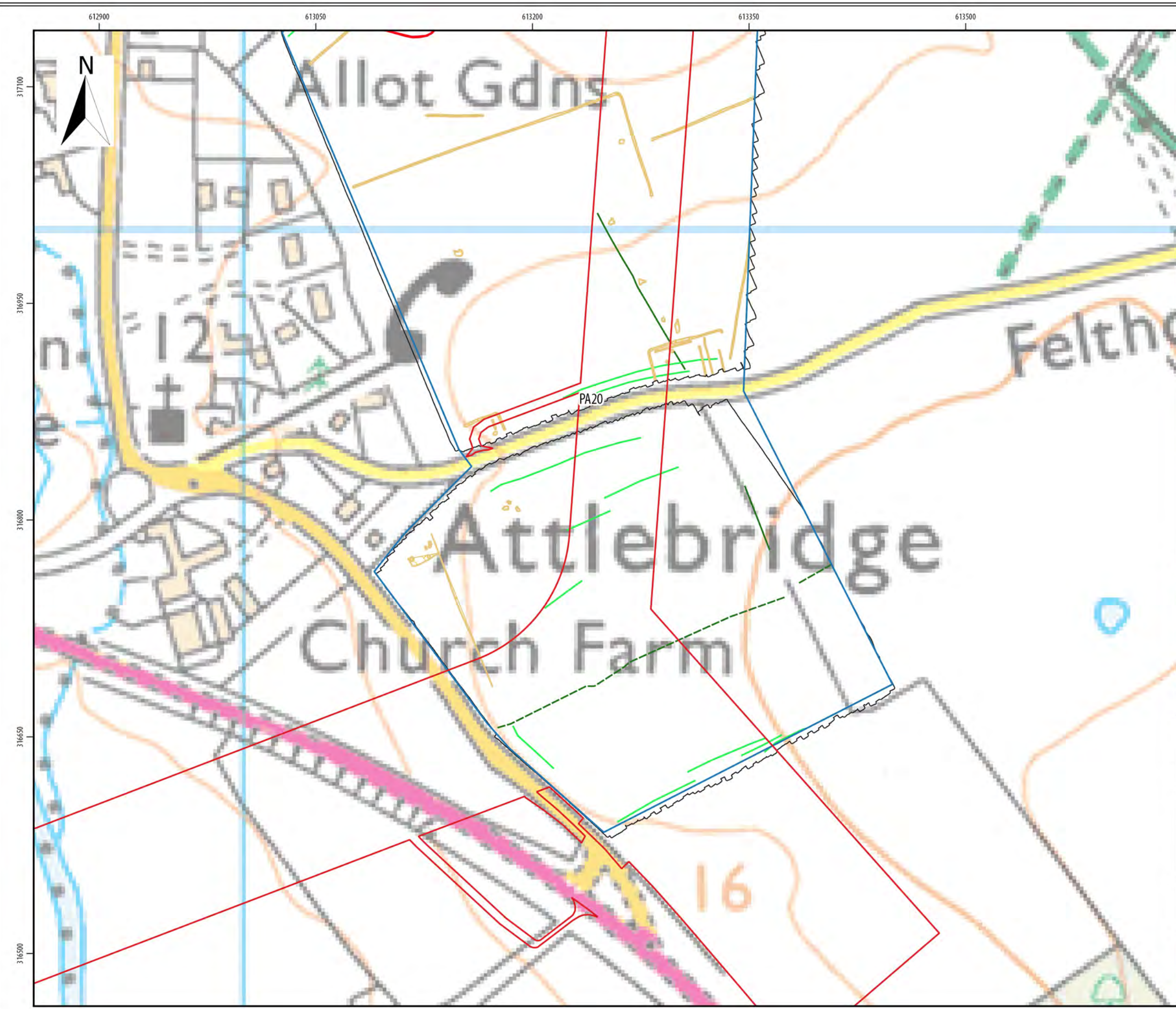
Co-ordinate System: British National Grid



A	03/02/2022	1:2,500	A3	TW	SH	AW
REV	DATE	SCALE	SIZE	DRW	CHK	APR

Report:
Geophysical Survey Report





Sheringham and Dudgeon Extension Projects

ILLUS 415

Interpretation of processed greyscale magnetometer data:
Area PA20


Legend

- DCO Boundary
- Surveyed Area
- Unsurveyed Area
- Geophysical Survey Extent
- dipolar isolated/ferrous
- magnetic enhancement/archaeology
- magnetic disturbance/ferrous material
- magnetic enhancement/geology
- magnetic enhancement/LIRM
- magnetic enhancement/archaeology?
- magnetic enhancement/quarrying
- linear trend/agricultural
- linear trend/field drain
- linear/former field boundary
- linear/former field boundary?
- dipolar linear/ferrous pipe
- linear trend/geological variation

Data Sources: Insert Data Sources
 Base map: © Crown copyright and database rights 2022,
 Ordnance Survey 0100031673; © OpenStreetMap (and)
 contributors, CC-BY-SA



Document number: PB8164-HAR-ZZ-ON-DR-0001



A	03/02/2022	1:2,500	A3	TW	SH	AW
REV	DATE	SCALE	SIZE	DRW	CHK	APR

Report:
 Geophysical Survey Report



612900 613050 613200 613350 613500

317550
317400
317250
317100
316950



Station Road

Allot Gdns

PA21

PA20

Sheringham and Dudgeon Extension Projects

ILLUS 416

Interpretation of processed greyscale magnetometer data:
Area PA20 & PA21

Legend

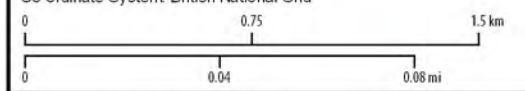
- DCO Boundary
- Surveyed Area
- Unsurveyed Area
- Geophysical Survey Extent
- dipolar isolated/ferrous
- magnetic enhancement/archaeology
- magnetic disturbance/ferrous material
- magnetic enhancement/geology
- magnetic enhancement/LIRM
- magnetic enhancement/archaeology?
- magnetic enhancement/quarrying
- linear trend/agricultural
- linear trend/field drain
- linear/former field boundary
- linear/former field boundary?
- dipolar linear/ferrous pipe
- linear trend/geological variation

Data Sources: Insert Data Sources
Base map: © Crown copyright and database rights 2022,
Ordnance Survey 0100031673; © OpenStreetMap (and)
contributors, CC-BY-SA



Document number: PB8164-HAR-ZZ-ON-DR-0001

Co-ordinate System: British National Grid



A	03/02/2022	1:2,500	A3	TW	SH	AW
REV	DATE	SCALE	SIZE	DRW	CHK	APR

Report:
Geophysical Survey Report



612900 613050 613200 613350 613500

317400 317550 317700 317850 319000



meadow
on

35
30
25

oad
pro

PA22

PA21

PA20

Sheringham and Dudgeon Extension Projects

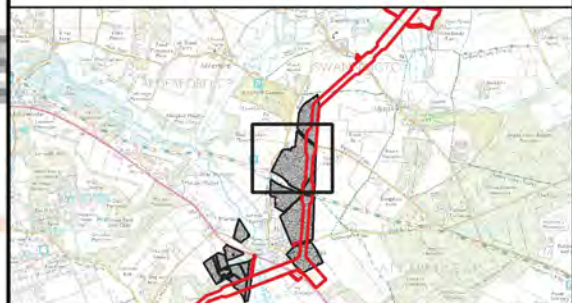
ILLUS 417

Interpretation of processed greyscale magnetometer data:
Area PA20, PA21, & PA22

Legend

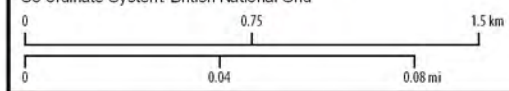
- DCO Boundary
- Surveyed Area
- Unsurveyed Area
- Geophysical Survey Extent
- dipolar isolated/ferrous
- magnetic enhancement/archaeology
- magnetic disturbance/ferrous material
- magnetic enhancement/geology
- magnetic enhancement/LIRM
- magnetic enhancement/archaeology?
- magnetic enhancement/quarrying
- linear trend/agricultural
- linear trend/field drain
- linear/former field boundary
- linear/former field boundary?
- dipolar linear/ferrous pipe
- linear trend/geological variation

Data Sources: Insert Data Sources
Base map: © Crown copyright and database rights 2022,
Ordnance Survey 0100031673; © OpenStreetMap (and)
contributors, CC-BY-SA



Document number: PB8164-HAR-ZZ-ON-DR-0001

Co-ordinate System: British National Grid

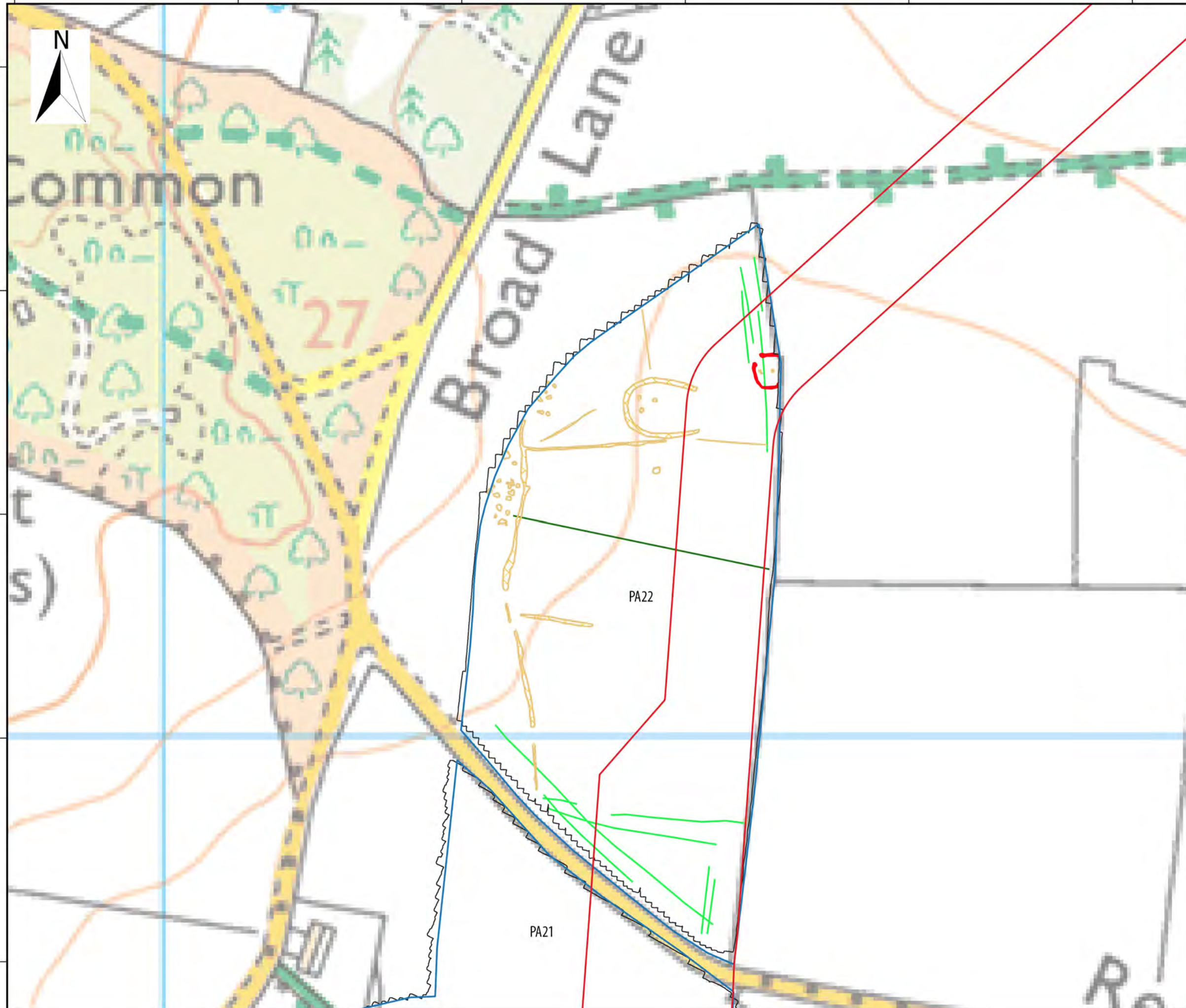


A	03/02/2022	1:2,500	A3	TW	SH	AW
REV	DATE	SCALE	SIZE	DRW	CHK	APR

Report:
Geophysical Survey Report



612900 613050 613200 613350 613500 613650



Sheringham and Dudgeon Extension Projects

ILLUS 418

Interpretation of processed greyscale magnetometer data:
Area PA21 & PA22

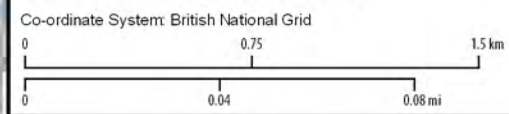
Legend

- DCO Boundary
- Surveyed Area
- Unsurveyed Area
- Geophysical Survey Extent
- dipolar isolated/ferrous
- magnetic enhancement/archaeology
- magnetic disturbance/ferrous material
- magnetic enhancement/geology
- magnetic enhancement/LIRM
- magnetic enhancement/archaeology?
- magnetic enhancement/quarrying
- linear trend/agricultural
- linear trend/field drain
- linear/former field boundary
- linear/former field boundary?
- dipolar linear/ferrous pipe
- linear trend/geological variation

Data Sources: Insert Data Sources
Base map: © Crown copyright and database rights 2022, Ordnance Survey 0100031673; © OpenStreetMap (and) contributors, CC-BY-SA



Document number: PB8164-HAR-ZZ-ON-DR-0001



A	03/02/2022	1:2,500	A3	TW	SH	AW
REV	DATE	SCALE	SIZE	DRW	CHK	APR

Report: Geophysical Survey Report



318150

Common
t
s)

318000

317850

PA22

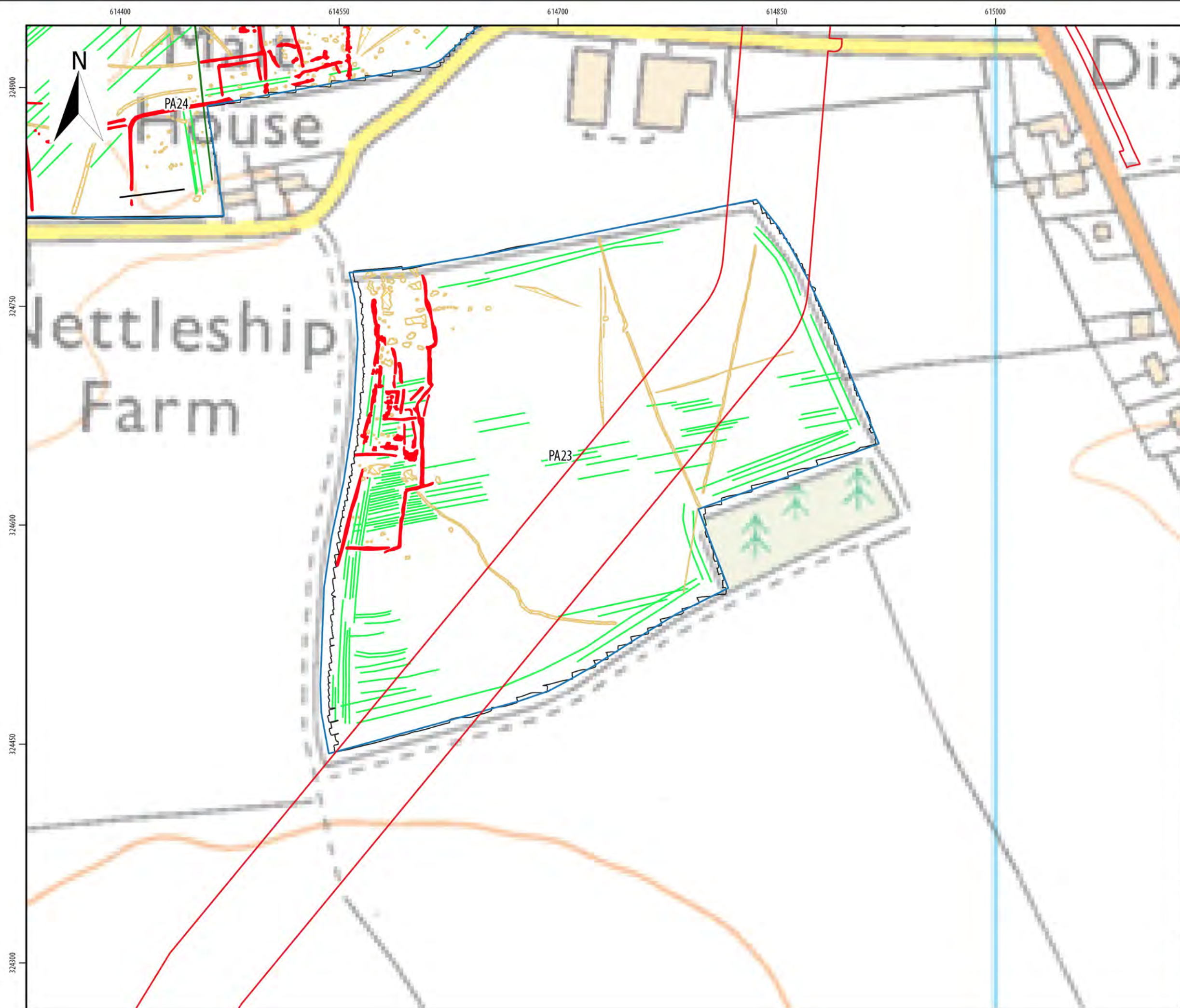
PA21

Broad Lane

Common

27

R



Sheringham and Dudgeon Extension Projects

ILLUS 419

Interpretation of processed greyscale magnetometer data:
Area PA23


Legend

- DCO Boundary
- Surveyed Area
- Unsurveyed Area
- Geophysical Survey Extent
- dipolar isolated/ferrous
- magnetic enhancement/archaeology
- magnetic disturbance/ferrous material
- magnetic enhancement/geology
- magnetic enhancement/LIRM
- magnetic enhancement/archaeology?
- magnetic enhancement/quarrying
- linear trend/agricultural
- linear trend/field drain
- linear/former field boundary
- linear/former field boundary?
- dipolar linear/ferrous pipe
- linear trend/geological variation

Data Sources: Insert Data Sources
 Base map: © Crown copyright and database rights 2022,
 Ordnance Survey 0100031673; © OpenStreetMap (and)
 contributors, CC-BY-SA



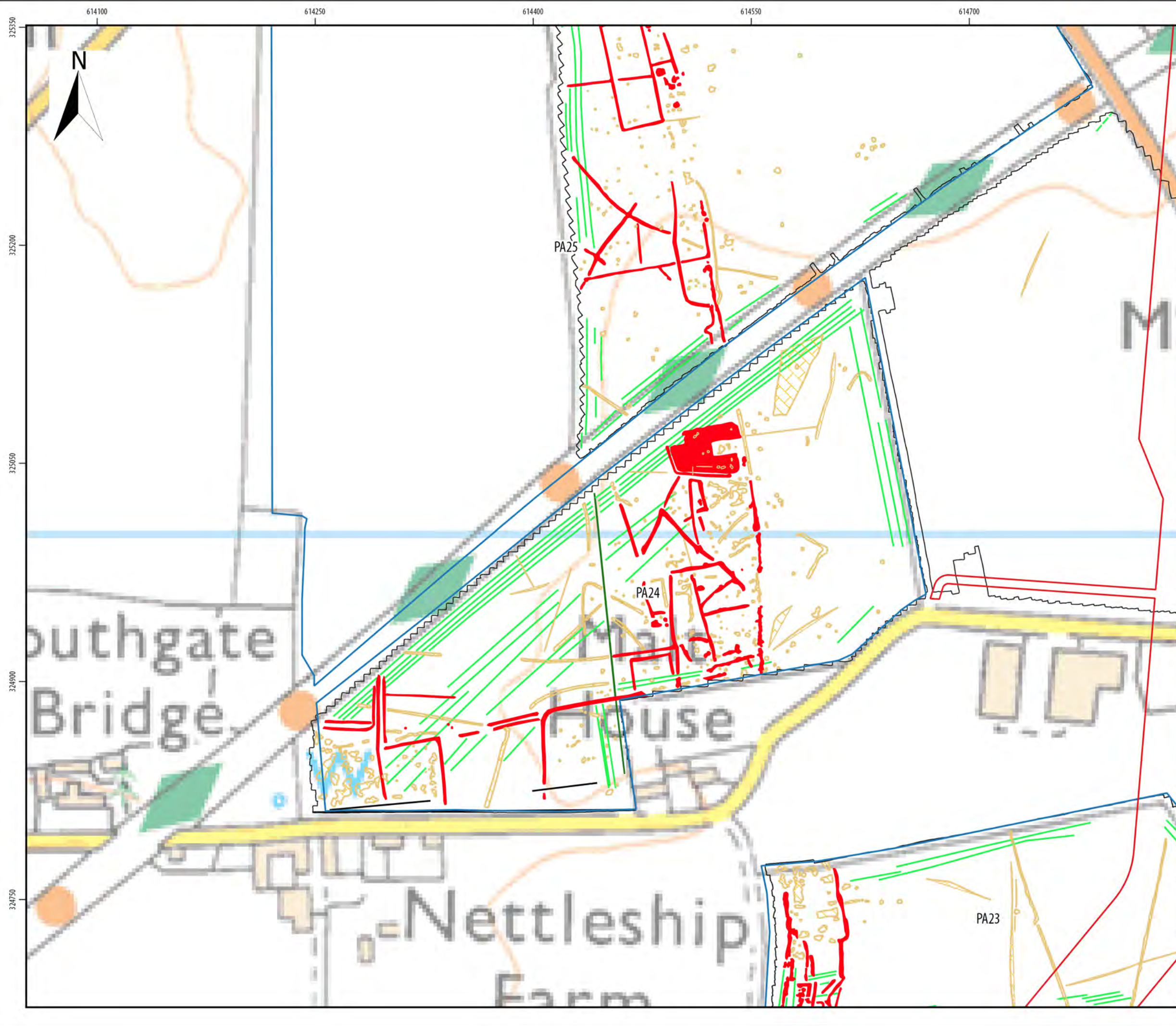
Document number: PB8164-HAR-ZZ-ON-DR-0001



A	03/02/2022	1:2,500	A3	TW	SH	AW
REV	DATE	SCALE	SIZE	DRW	CHK	APR

Report:
 Geophysical Survey Report





Sheringham and Dudgeon Extension Projects

ILLUS 420

Interpretation of processed greyscale magnetometer data:
Area PA23, PA24, & PA25


Legend

- DCO Boundary
- Surveyed Area
- Unsurveyed Area
- Geophysical Survey Extent
- dipolar isolated/ferrous
- magnetic enhancement/archaeology
- magnetic disturbance/ferrous material
- magnetic enhancement/geology
- magnetic enhancement/LIRM
- magnetic enhancement/archaeology?
- magnetic enhancement/quarrying
- linear trend/agricultural
- linear trend/field drain
- linear/former field boundary
- linear/former field boundary?
- dipolar linear/ferrous pipe
- linear trend/geological variation

Data Sources: Insert Data Sources
 Base map: © Crown copyright and database rights 2022,
 Ordnance Survey 0100031673; © OpenStreetMap (and)
 contributors, CC-BY-SA



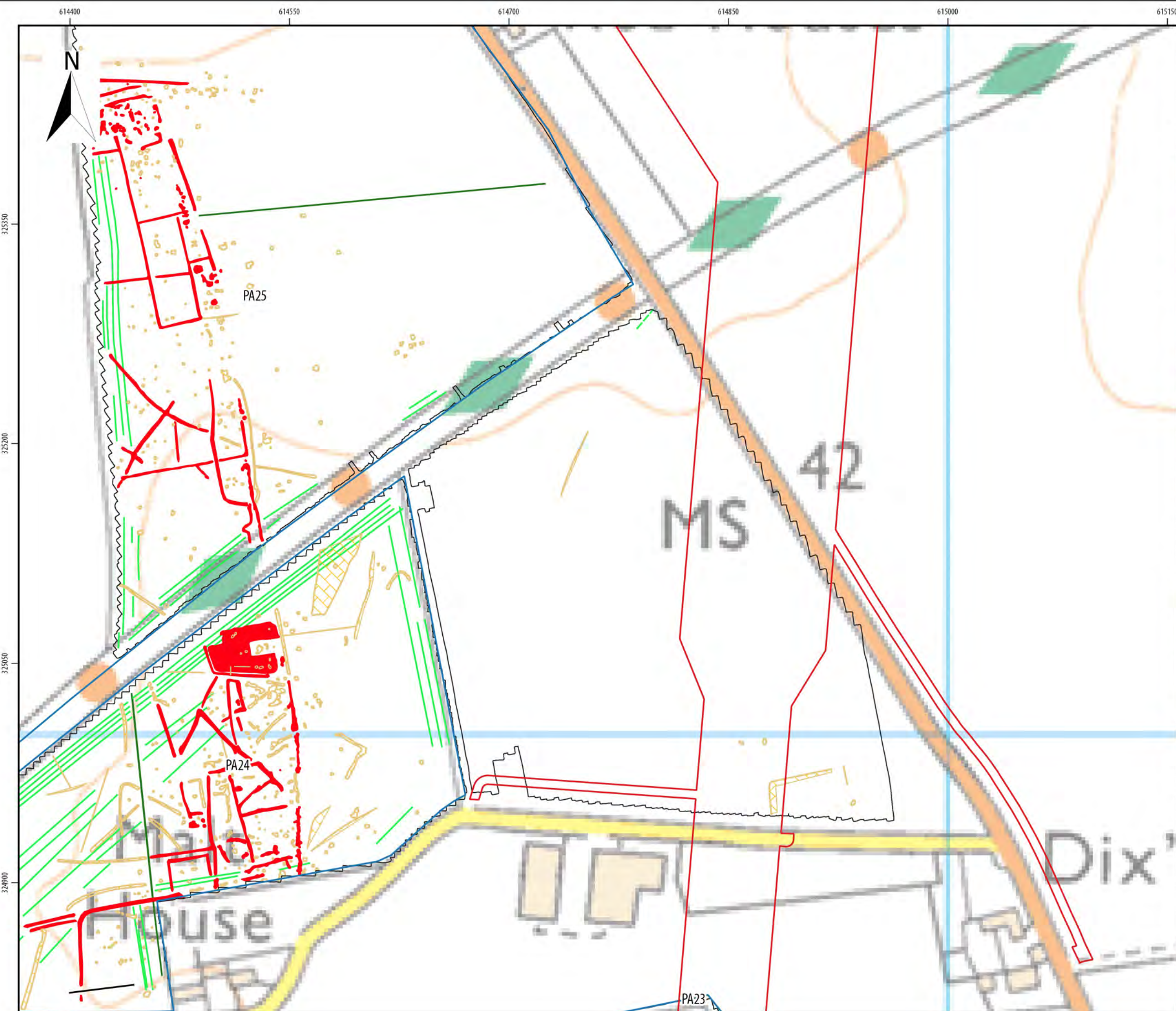
Document number: PB8164-HAR-ZZ-ON-DR-0001



A	03/02/2022	1:2,500	A3	TW	SH	AW
REV	DATE	SCALE	SIZE	DRW	CHK	APR

Report:
Geophysical Survey Report





Sheringham and Dudgeon Extension Projects

ILLUS 421

Interpretation of processed greyscale magnetometer data:
Area PA24 & PA25

Legend

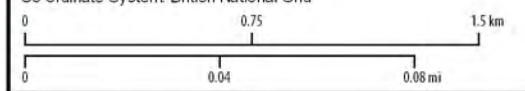
- DCO Boundary
- Surveyed Area
- Unsurveyed Area
- Geophysical Survey Extent
- dipolar isolated/ferrous
- magnetic enhancement/archaeology
- magnetic disturbance/ferrous material
- magnetic enhancement/geology
- magnetic enhancement/LIRM
- magnetic enhancement/archaeology?
- magnetic enhancement/quarrying
- linear trend/agricultural
- linear trend/field drain
- linear/former field boundary
- linear/former field boundary?
- dipolar linear/ferrous pipe
- linear trend/geological variation

Data Sources: Insert Data Sources
 Base map: © Crown copyright and database rights 2022,
 Ordnance Survey 0100031673; © OpenStreetMap (and)
 contributors, CC-BY-SA



Document number: PB8164-HAR-ZZ-ON-DR-0001

Co-ordinate System: British National Grid

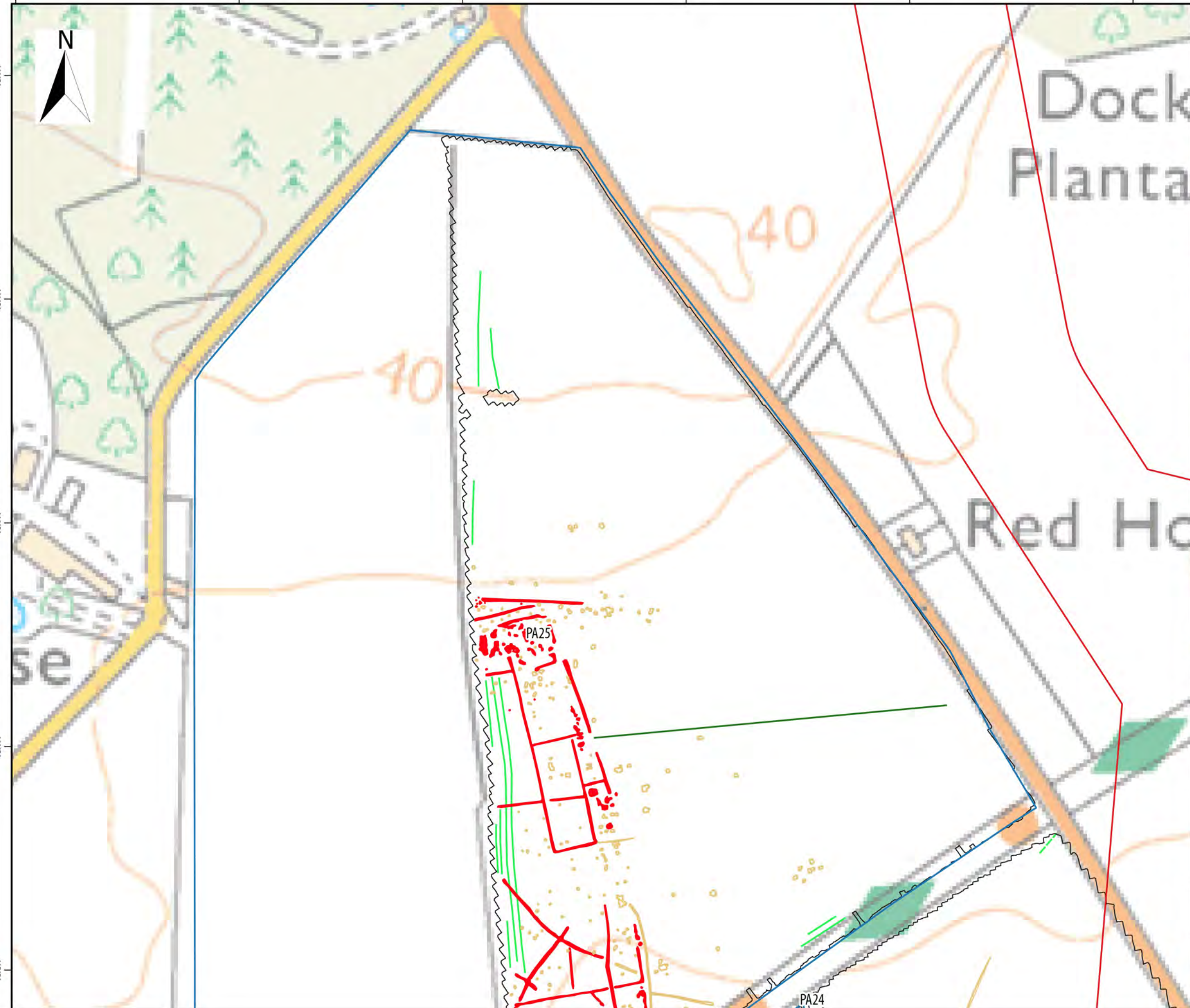


A	03/02/2022	1:2,500	A3	TW	SH	AW
REV	DATE	SCALE	SIZE	DRW	CHK	APR

Report:
Geophysical Survey Report



614100 614250 614400 614550 614700 614850



Sheringham and Dudgeon Extension Projects

ILLUS 422

Interpretation of processed greyscale magnetometer data:
Area PA25


Legend

- DCO Boundary
- Surveyed Area
- Unsurveyed Area
- Geophysical Survey Extent
- dipolar isolated/ferrous
- magnetic enhancement/archaeology
- magnetic disturbance/ferrous material
- magnetic enhancement/geology
- magnetic enhancement/LIRM
- magnetic enhancement/archaeology?
- magnetic enhancement/quarrying
- linear trend/agricultural
- linear trend/field drain
- linear/former field boundary
- linear/former field boundary?
- dipolar linear/ferrous pipe
- linear trend/geological variation

Data Sources: Insert Data Sources
Base map: © Crown copyright and database rights 2022, Ordnance Survey 0100031673; © OpenStreetMap (and) contributors, CC-BY-SA



Document number: PB8164-HAR-ZZ-ON-DR-0001



A	03/02/2022	1:2,500	A3	TW	SH	AW
REV	DATE	SCALE	SIZE	DRW	CHK	APR

Report:
Geophysical Survey Report



325200

325350

325500

325650

325800

PA24

PA25

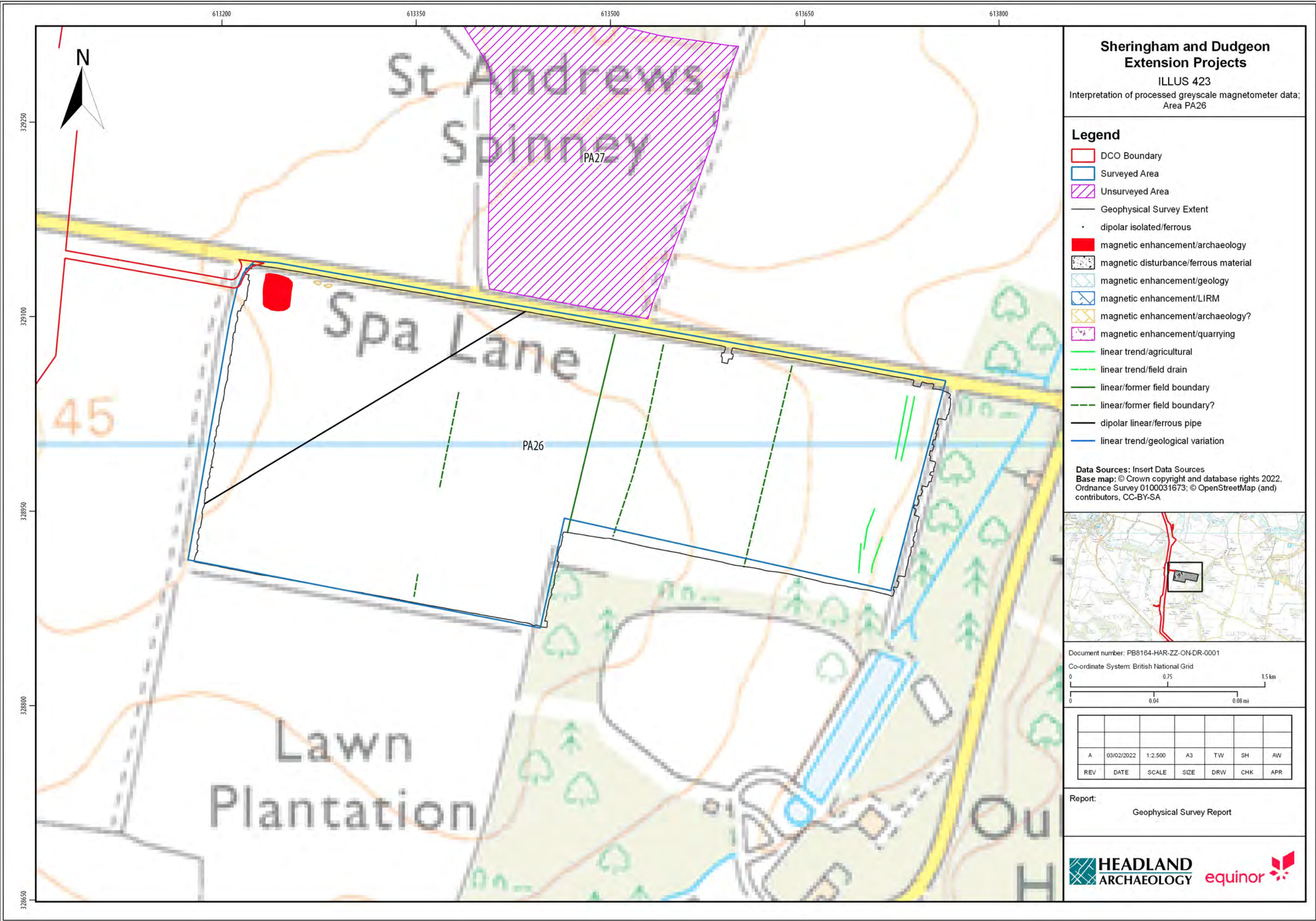
40

40

Dock
Planta

Red Ho

se



Sheringham and Dudgeon Extension Projects

ILLUS 423

Interpretation of processed greyscale magnetometer data:
Area PA26

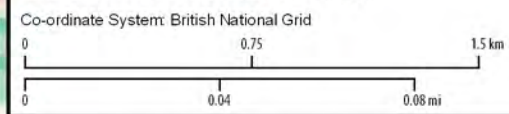
Legend

- DCO Boundary
- Surveyed Area
- Unsurveyed Area
- Geophysical Survey Extent
- dipolar isolated/ferrous
- magnetic enhancement/archaeology
- magnetic disturbance/ferrous material
- magnetic enhancement/geology
- magnetic enhancement/LIRM
- magnetic enhancement/archaeology?
- magnetic enhancement/quarrying
- linear trend/agricultural
- linear trend/field drain
- linear/former field boundary
- linear/former field boundary?
- dipolar linear/ferrous pipe
- linear trend/geological variation

Data Sources: Insert Data Sources
 Base map: © Crown copyright and database rights 2022,
 Ordnance Survey 0100031673; © OpenStreetMap (and)
 contributors, CC-BY-SA



Document number: PB8164-HAR-ZZ-ON-DR-0001



A	03/02/2022	1:2,500	A3	TW	SH	AW
REV	DATE	SCALE	SIZE	DRW	CHK	APR

Report:
 Geophysical Survey Report



612600 612750 612900 613050 613200

332400
332250
332100
331950



Mere

**Sheringham and Dudgeon
Extension Projects**
ILLUS 424
Interpretation of processed greyscale magnetometer data:
Area PA28 & PA29


Legend

- DCO Boundary
- Surveyed Area
- Unsurveyed Area
- Geophysical Survey Extent
- dipolar isolated/ferrous
- magnetic enhancement/archaeology
- magnetic disturbance/ferrous material
- magnetic enhancement/geology
- magnetic enhancement/LIRM
- magnetic enhancement/archaeology?
- magnetic enhancement/quarrying
- linear trend/agricultural
- linear trend/field drain
- linear/former field boundary
- linear/former field boundary?
- dipolar linear/ferrous pipe
- linear trend/geological variation

Data Sources: Insert Data Sources
Base map: © Crown copyright and database rights 2022,
Ordnance Survey 0100031673; © OpenStreetMap (and)
contributors, CC-BY-SA

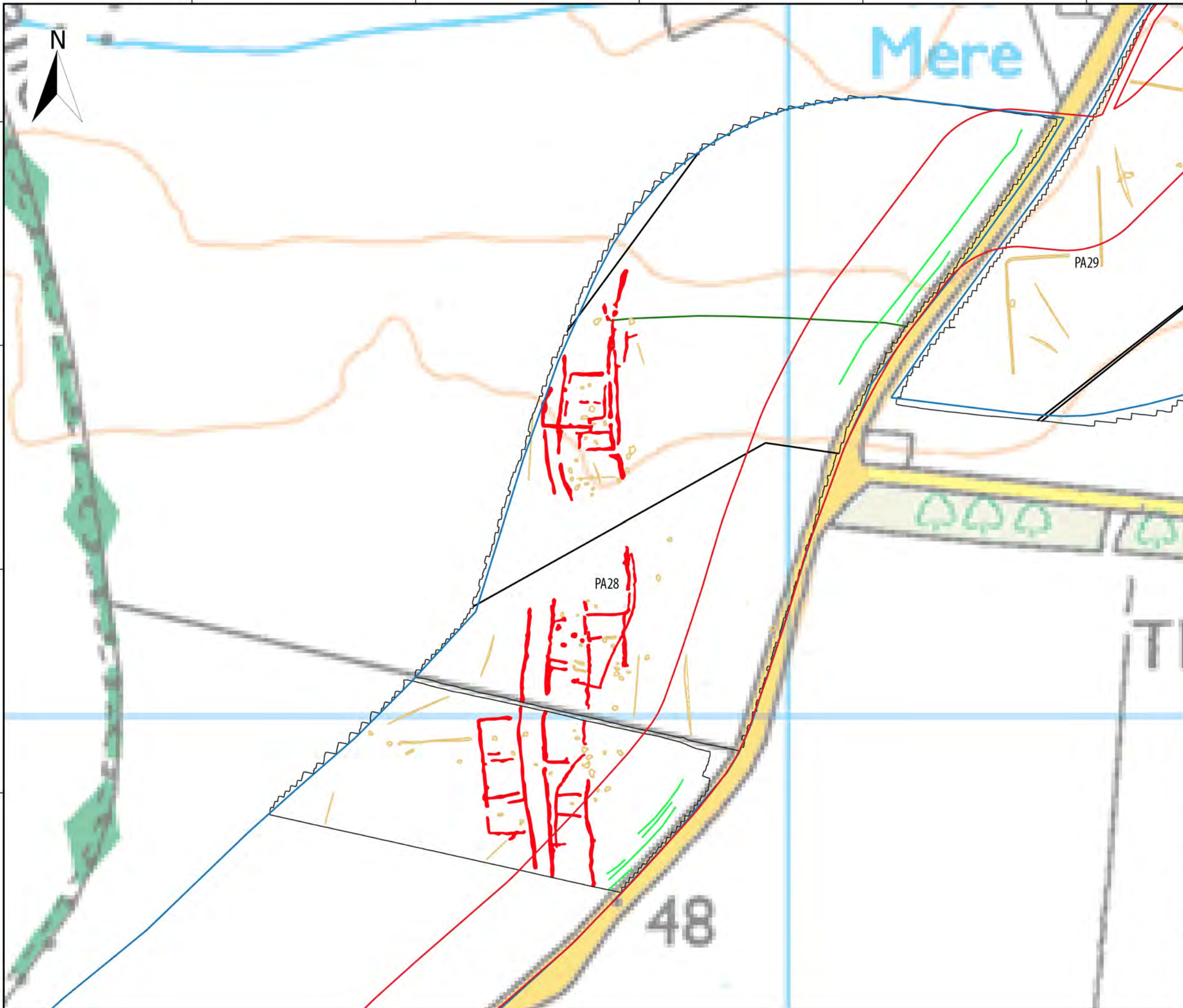


Document number: PB8164-HAR-ZZ-ON-DR-0001

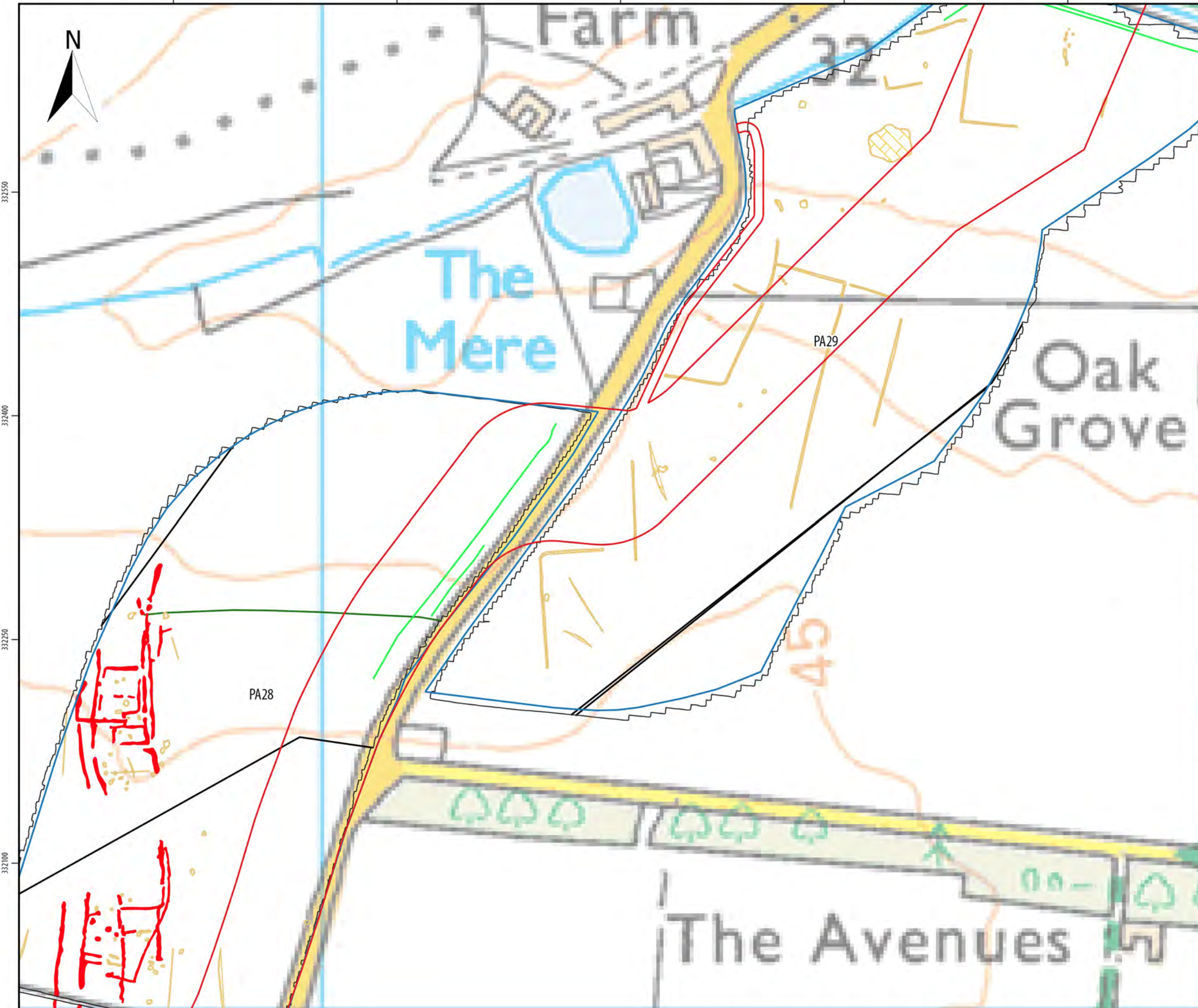


A	03/02/2022	1:2,500	A3	TW	SH	AW
REV	DATE	SCALE	SIZE	DRW	CHK	APR

Report:
Geophysical Survey Report



612900 613050 613200 613350 613500



332550

332400

332250

332100

Sheringham and Dudgeon Extension Projects

ILLUS 425

Interpretation of processed greyscale magnetometer data:
Area PA28 & PA29

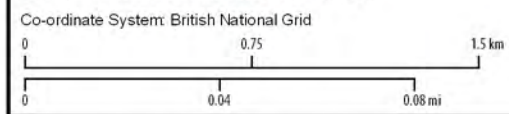
Legend

- DCO Boundary
- Surveyed Area
- Unsurveyed Area
- Geophysical Survey Extent
- dipolar isolated/ferrous
- magnetic enhancement/archaeology
- magnetic disturbance/ferrous material
- magnetic enhancement/geology
- magnetic enhancement/LIRM
- magnetic enhancement/archaeology?
- magnetic enhancement/quarrying
- linear trend/agricultural
- linear trend/field drain
- linear/former field boundary
- linear/former field boundary?
- dipolar linear/ferrous pipe
- linear trend/geological variation

Data Sources: Insert Data Sources
Base map: © Crown copyright and database rights 2022,
Ordnance Survey 0100031673; © OpenStreetMap (and)
contributors, CC-BY-SA



Document number: PB8164-HAR-ZZ-ON-DR-0001



A	03/02/2022	1:2,500	A3	TW	SH	AW
REV	DATE	SCALE	SIZE	DRW	CHK	APR

Report:
Geophysical Survey Report



613200 613350 613500 613650 613800



332850
332700
332550
332400
332250

Sheringham and Dudgeon Extension Projects

ILLUS 426

Interpretation of processed greyscale magnetometer data:
Area PA28 & PA29

Legend

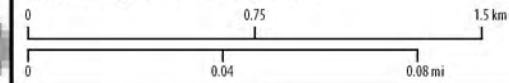
- DCO Boundary
- Surveyed Area
- Unsurveyed Area
- Geophysical Survey Extent
- dipolar isolated/ferrous
- magnetic enhancement/archaeology
- magnetic disturbance/ferrous material
- magnetic enhancement/geology
- magnetic enhancement/LIRM
- magnetic enhancement/archaeology?
- magnetic enhancement/quarrying
- linear trend/agricultural
- linear trend/field drain
- linear/former field boundary
- linear/former field boundary?
- dipolar linear/ferrous pipe
- linear trend/geological variation

Data Sources: Insert Data Sources
Base map: © Crown copyright and database rights 2022,
Ordnance Survey 0100031673; © OpenStreetMap (and)
contributors, CC-BY-SA



Document number: PB8164-HAR-ZZ-ON-DR-0001

Co-ordinate System: British National Grid



A	03/02/2022	1:2,500	A3	TW	SH	AW
REV	DATE	SCALE	SIZE	DRW	CHK	APR

Report:
Geophysical Survey Report



Mere Farm

The Mere

Oak Grove

Lady Wood

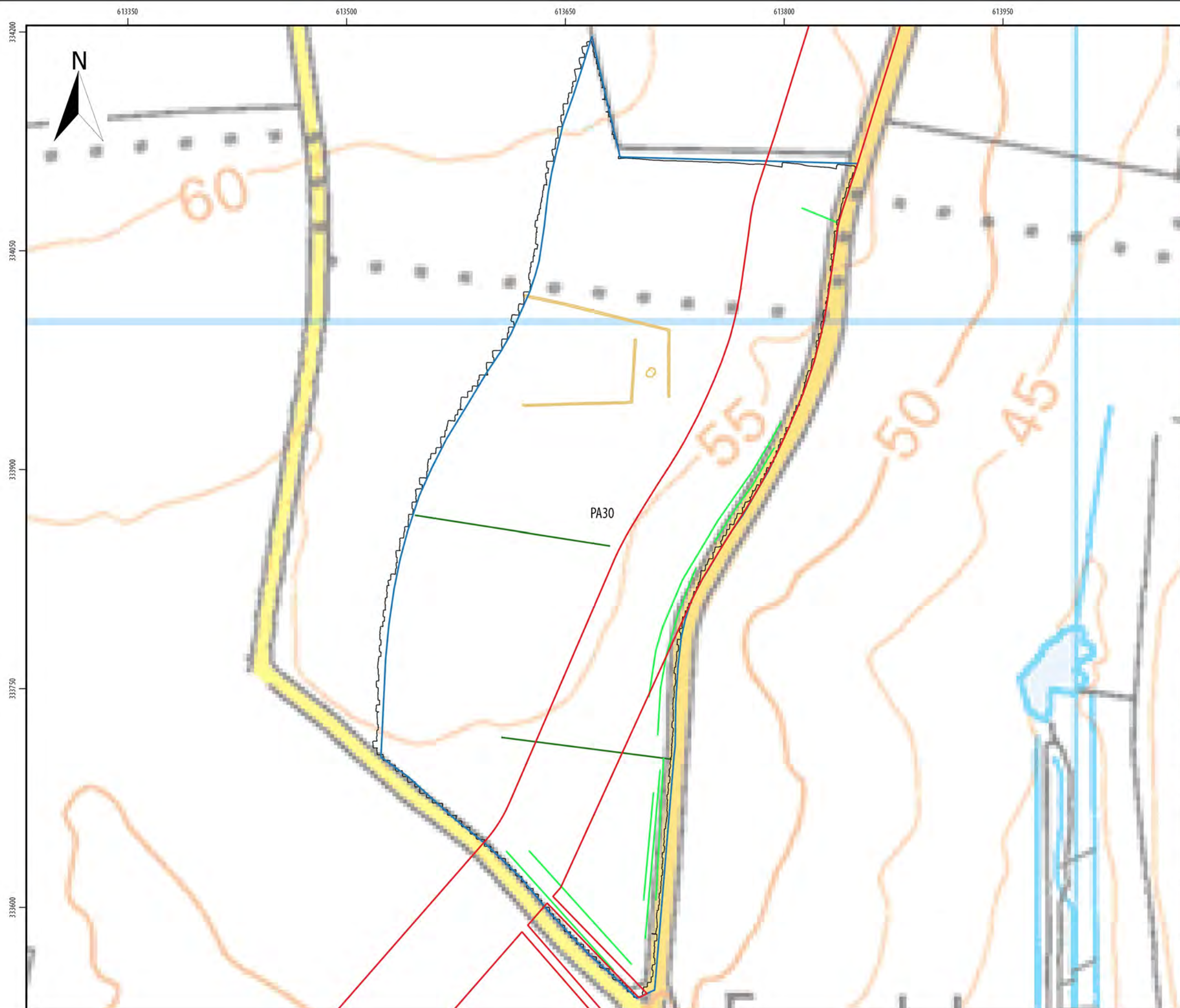
PA28

PA29



40

35



Sheringham and Dudgeon Extension Projects

ILLUS 427

Interpretation of processed greyscale magnetometer data:
Area PA30


Legend

- DCO Boundary
- Surveyed Area
- Unsurveyed Area
- Geophysical Survey Extent
- dipolar isolated/ferrous
- magnetic enhancement/archaeology
- magnetic disturbance/ferrous material
- magnetic enhancement/geology
- magnetic enhancement/LIRM
- magnetic enhancement/archaeology?
- magnetic enhancement/quarrying
- linear trend/agricultural
- linear trend/field drain
- linear/former field boundary
- linear/former field boundary?
- dipolar linear/ferrous pipe
- linear trend/geological variation

Data Sources: Insert Data Sources
 Base map: © Crown copyright and database rights 2022,
 Ordnance Survey 0100031673; © OpenStreetMap (and)
 contributors, CC-BY-SA



Document number: PB8164-HAR-ZZ-ON-DR-0001



A	03/02/2022	1:2,500	A3	TW	SH	AW
REV	DATE	SCALE	SIZE	DRW	CHK	APR

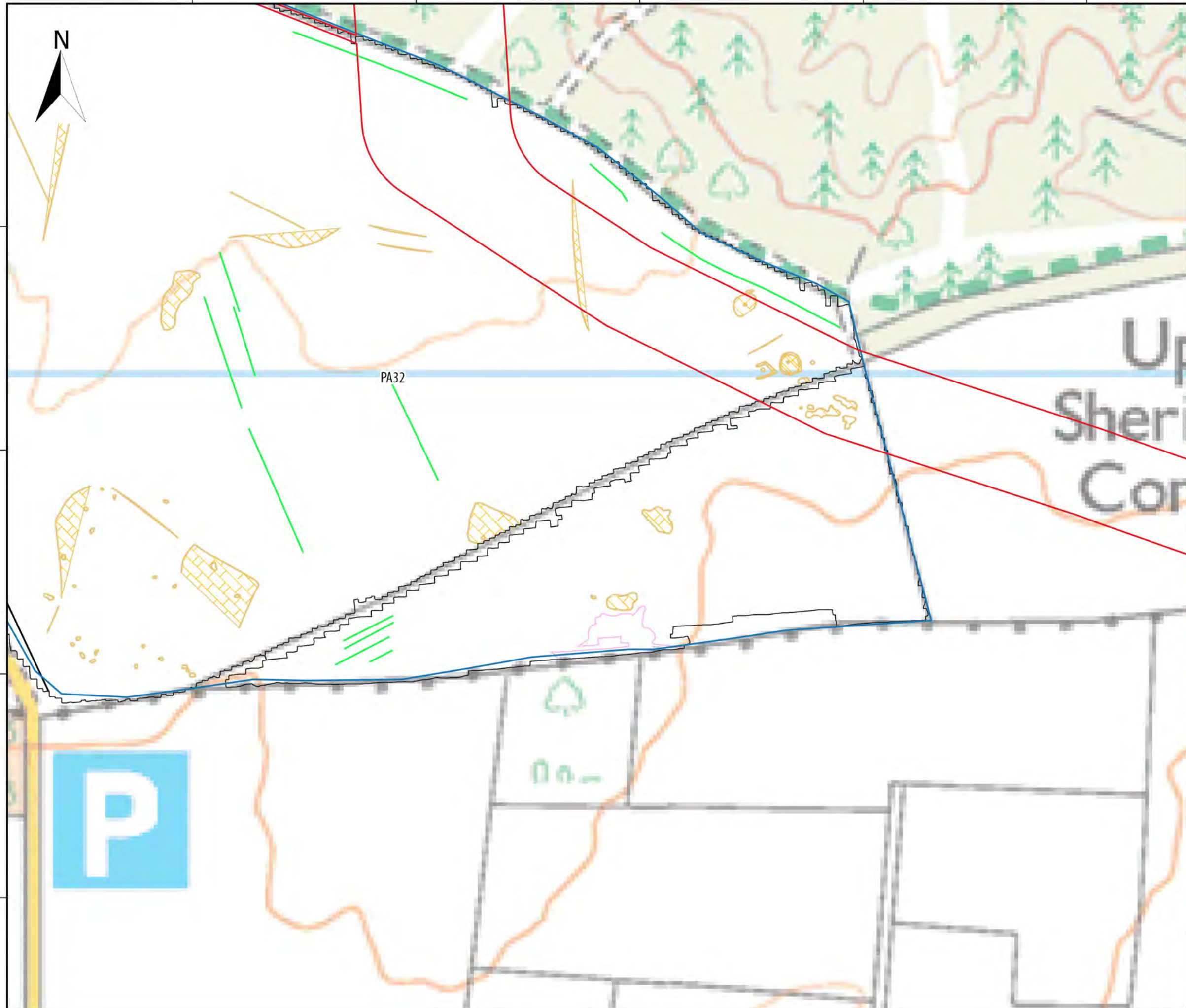
Report:
Geophysical Survey Report



612150 612300 612450 612600 612750



341100
340950
340800
340650



Sheringham and Dudgeon Extension Projects

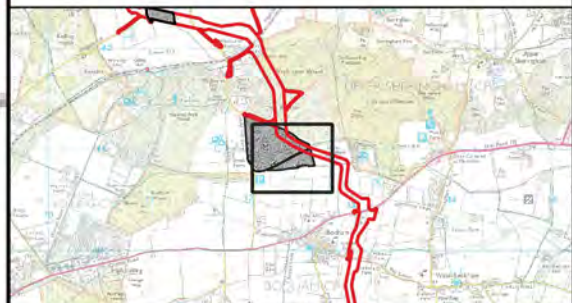
ILLUS 428

Interpretation of processed greyscale magnetometer data:
Area PA32

Legend

- DCO Boundary
- Surveyed Area
- Unsurveyed Area
- Geophysical Survey Extent
- dipolar isolated/ferrous
- magnetic enhancement/archaeology
- magnetic disturbance/ferrous material
- magnetic enhancement/geology
- magnetic enhancement/LIRM
- magnetic enhancement/archaeology?
- magnetic enhancement/quarrying
- linear trend/agricultural
- linear trend/field drain
- linear/former field boundary
- linear/former field boundary?
- dipolar linear/ferrous pipe
- linear trend/geological variation

Data Sources: Insert Data Sources
Base map: © Crown copyright and database rights 2022,
Ordnance Survey 0100031673; © OpenStreetMap (and)
contributors, CC-BY-SA



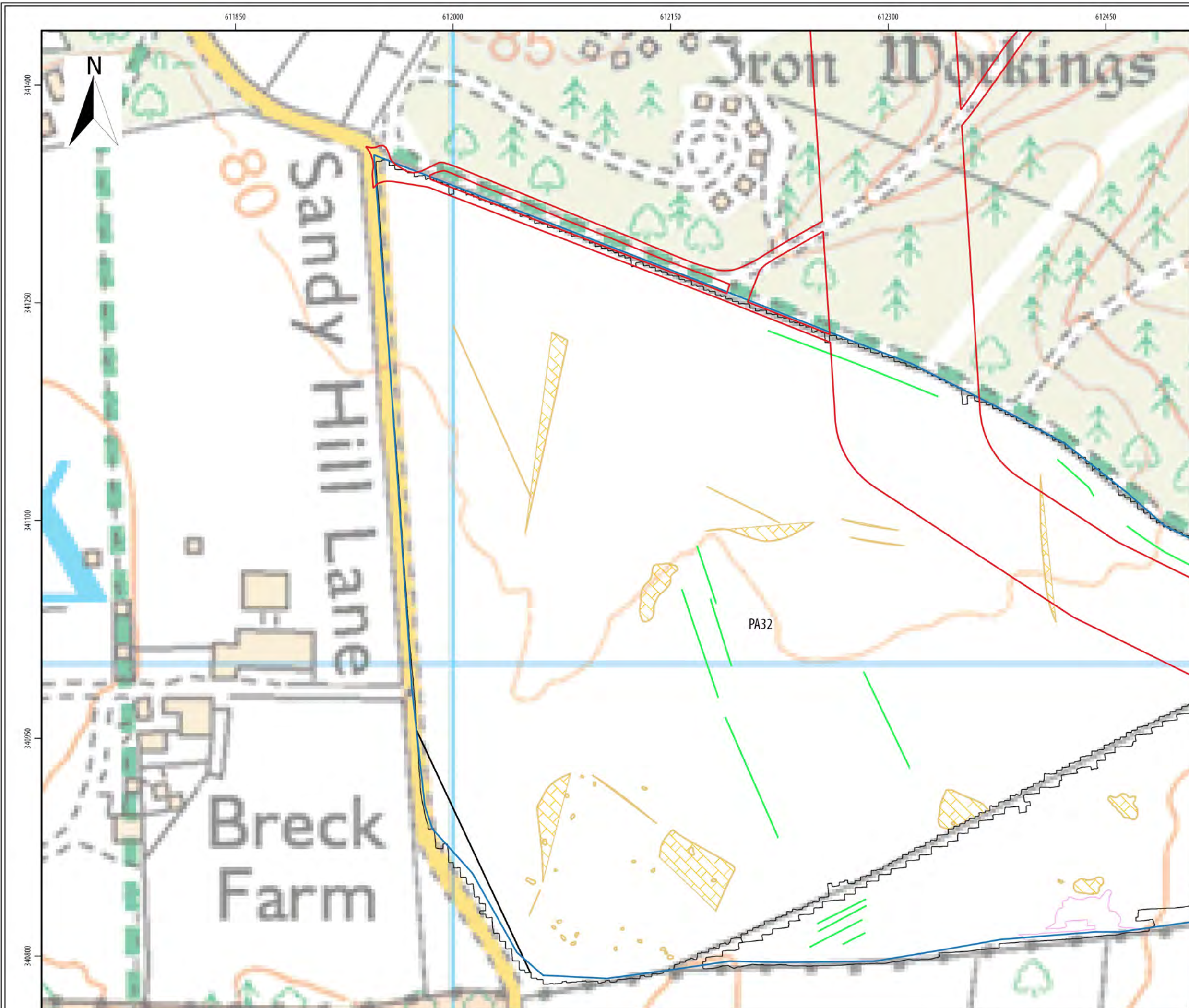
Document number: PB8164-HAR-ZZ-ON-DR-0001

Co-ordinate System: British National Grid
0 0.75 1.5 km
0 0.04 0.08 mi

A	03/02/2022	1:2,500	A3	TW	SH	AW
REV	DATE	SCALE	SIZE	DRW	CHK	APR

Report:
Geophysical Survey Report





Sheringham and Dudgeon Extension Projects

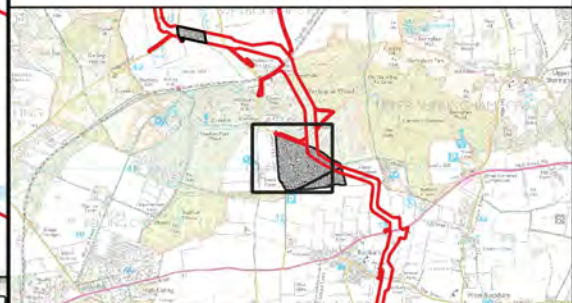
ILLUS 429

Interpretation of processed greyscale magnetometer data:
Area PA32

Legend

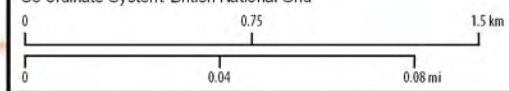
- DCO Boundary
- Surveyed Area
- Unsurveyed Area
- Geophysical Survey Extent
- dipolar isolated/ferrous
- magnetic enhancement/archaeology
- magnetic disturbance/ferrous material
- magnetic enhancement/geology
- magnetic enhancement/LIRM
- magnetic enhancement/archaeology?
- magnetic enhancement/quarrying
- linear trend/agricultural
- linear trend/field drain
- linear/former field boundary
- linear/former field boundary?
- dipolar linear/ferrous pipe
- linear trend/geological variation

Data Sources: Insert Data Sources
Base map: © Crown copyright and database rights 2022,
Ordnance Survey 0100031673; © OpenStreetMap (and)
contributors, CC-BY-SA



Document number: PB8164-HAR-ZZ-ON-DR-0001

Co-ordinate System: British National Grid



A	03/02/2022	1:2,500	A3	TW	SH	AW
REV	DATE	SCALE	SIZE	DRW	CHK	APR

Report:
Geophysical Survey Report



Sheringham and Dudgeon Extension Projects

ILLUS 430

Interpretation of processed greyscale magnetometer data:
Area PA34

Legend

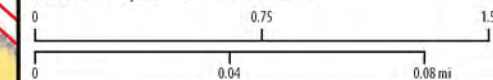
- DCO Boundary
- Surveyed Area
- Unsurveyed Area
- Geophysical Survey Extent
- dipolar isolated/ferrous
- magnetic enhancement/archaeology
- magnetic disturbance/ferrous material
- magnetic enhancement/geology
- magnetic enhancement/LIRM
- magnetic enhancement/archaeology?
- magnetic enhancement/quarrying
- linear trend/agricultural
- linear trend/field drain
- linear/former field boundary
- linear/former field boundary?
- dipolar linear/ferrous pipe
- linear trend/geological variation

Data Sources: Insert Data Sources
Base map: © Crown copyright and database rights 2022, Ordnance Survey 0100031673; © OpenStreetMap (and) contributors, CC-BY-SA



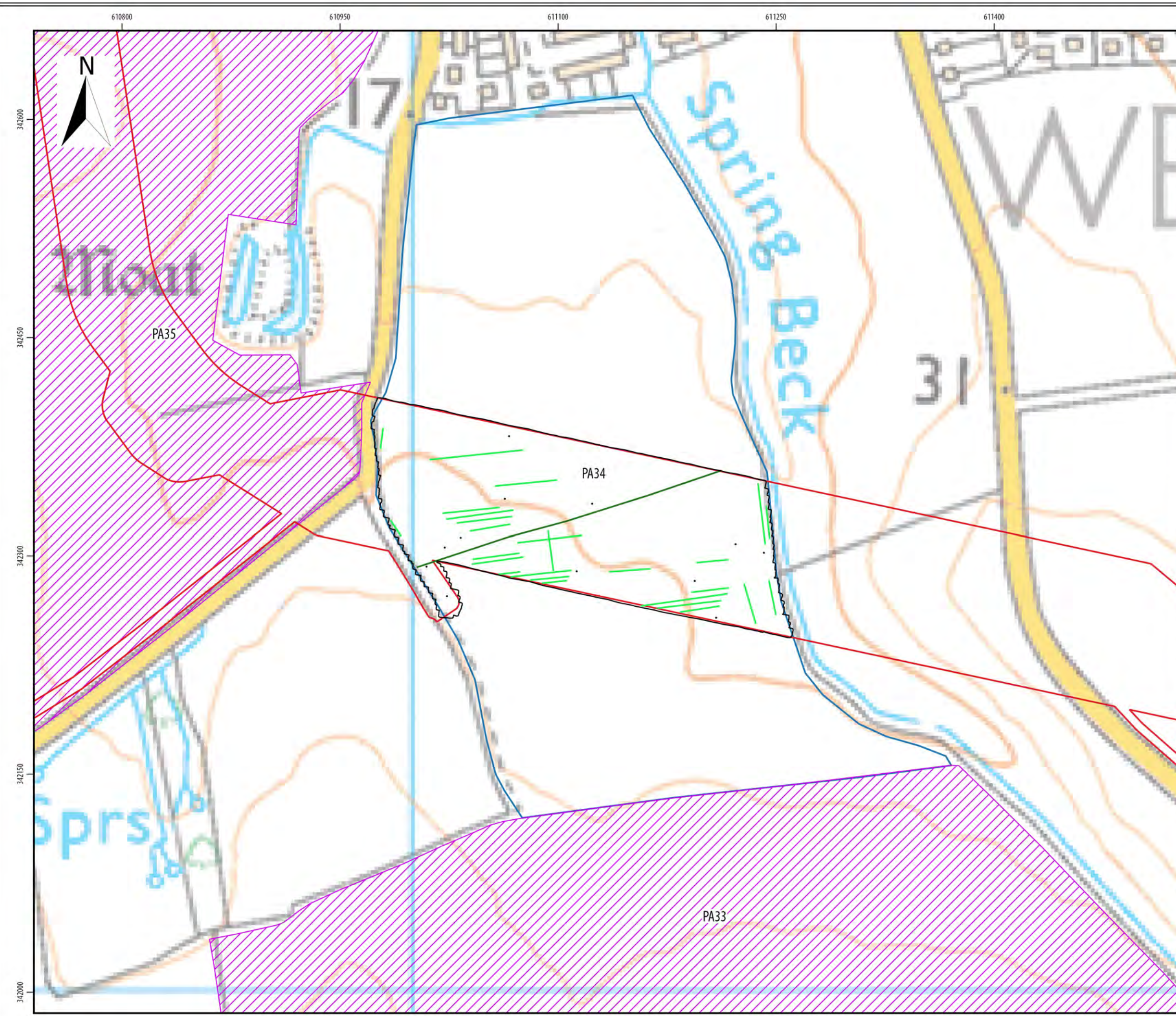
Document number: PB8164-HAR-ZZ-ON-DR-0001

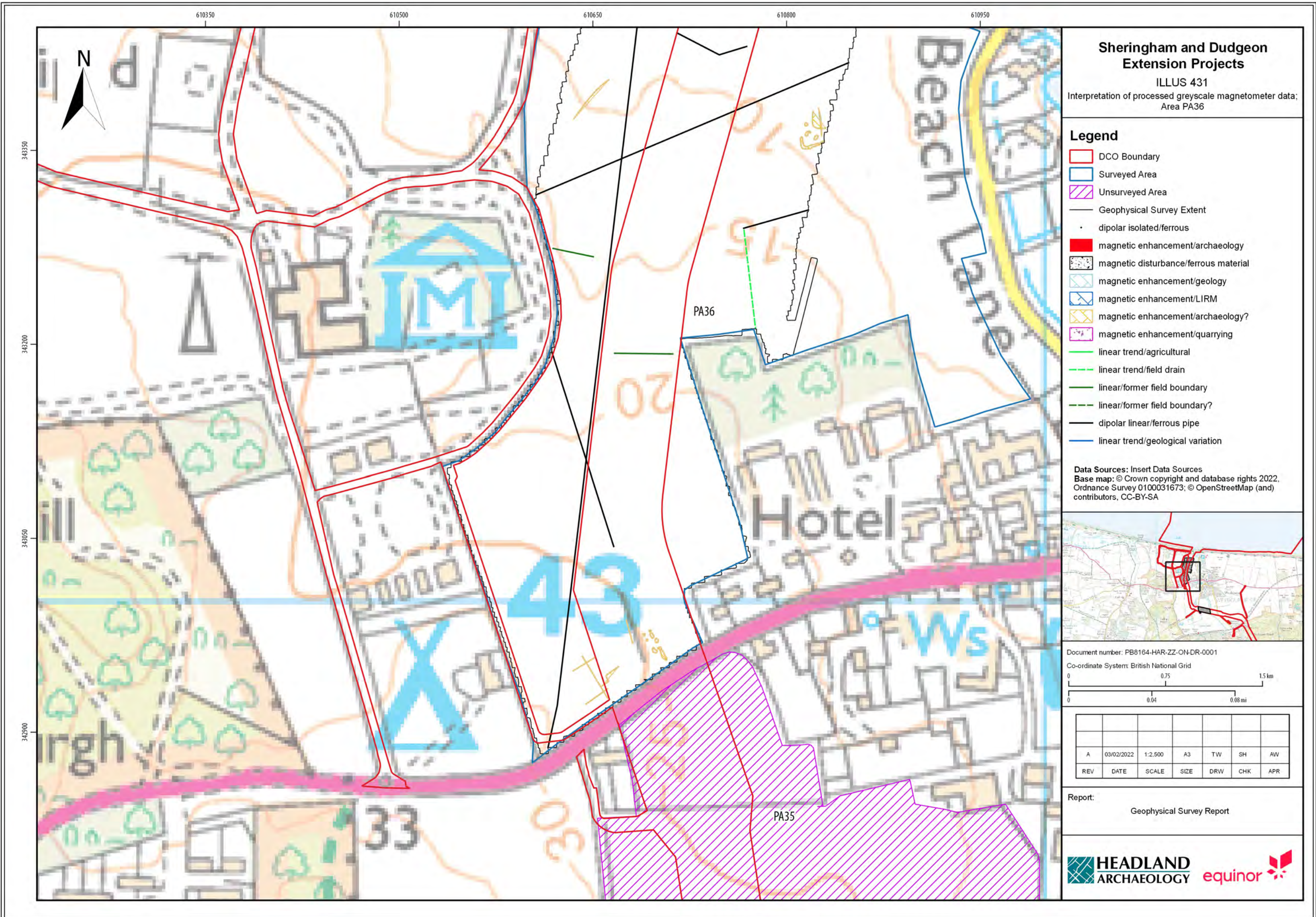
Co-ordinate System: British National Grid



A	03/02/2022	1:2,500	A3	TW	SH	AW
REV	DATE	SCALE	SIZE	DRW	CHK	APR

Report:
Geophysical Survey Report





Sheringham and Dudgeon Extension Projects

ILLUS 431

Interpretation of processed greyscale magnetometer data:
Area PA36


Legend

- DCO Boundary
- Surveyed Area
- Unsurveyed Area
- Geophysical Survey Extent
- dipolar isolated/ferrous
- magnetic enhancement/archaeology
- magnetic disturbance/ferrous material
- magnetic enhancement/geology
- magnetic enhancement/LIRM
- magnetic enhancement/archaeology?
- magnetic enhancement/quarrying
- linear trend/agricultural
- linear trend/field drain
- linear/former field boundary
- linear/former field boundary?
- dipolar linear/ferrous pipe
- linear trend/geological variation

Data Sources: Insert Data Sources
 Base map: © Crown copyright and database rights 2022,
 Ordnance Survey 0100031673; © OpenStreetMap (and)
 contributors, CC-BY-SA



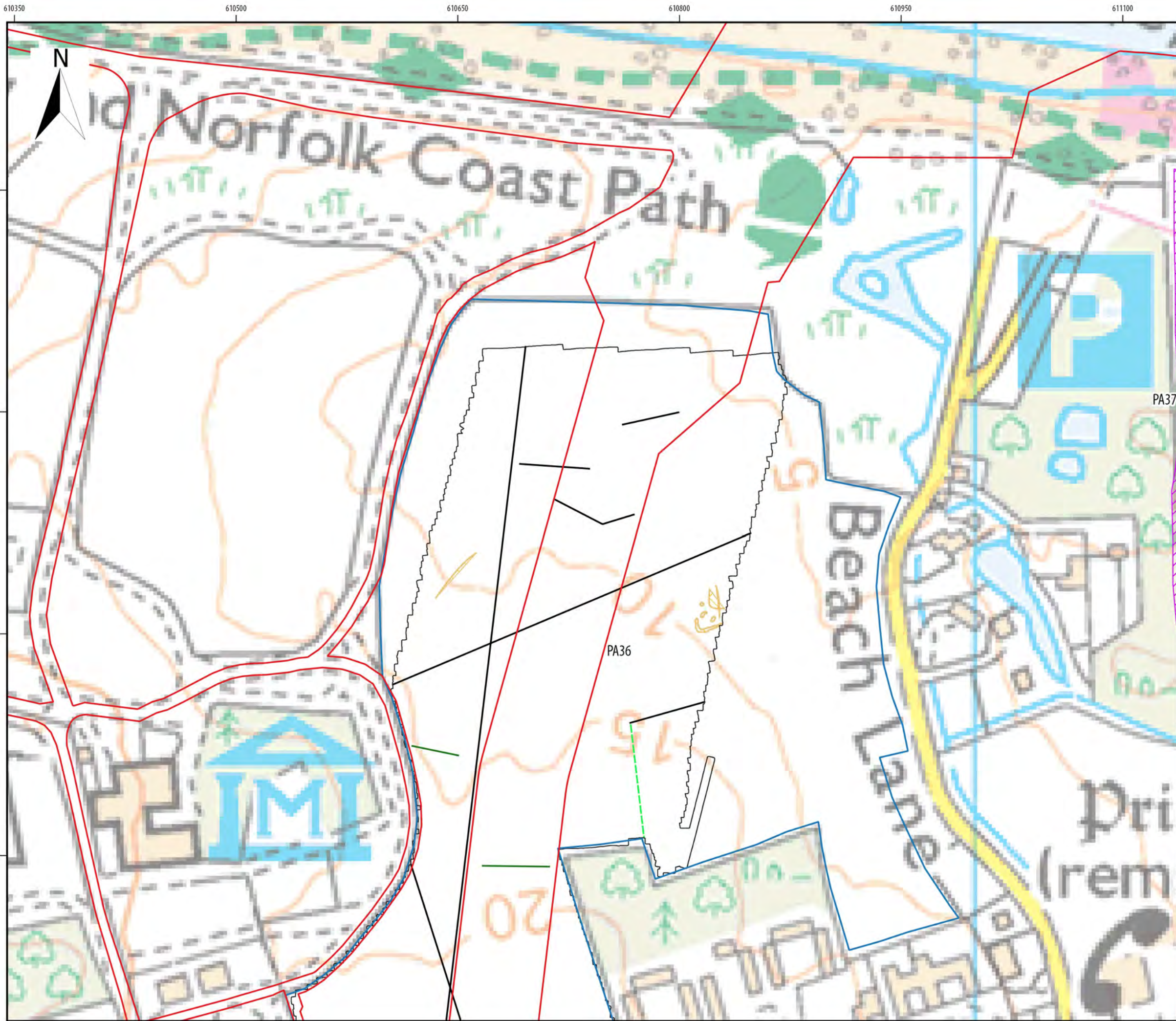
Document number: PB8164-HAR-ZZ-ON-DR-0001



A	03/02/2022	1:2,500	A3	TW	SH	AW
REV	DATE	SCALE	SIZE	DRW	CHK	APR

Report:
Geophysical Survey Report





Sheringham and Dudgeon Extension Projects

ILLUS 432

Interpretation of processed greyscale magnetometer data:
Area PA36

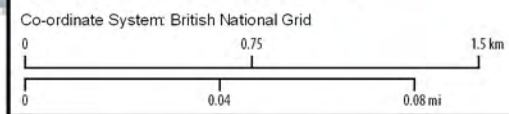
Legend

- DCO Boundary
- Surveyed Area
- Unsurveyed Area
- Geophysical Survey Extent
- dipolar isolated/ferrous
- magnetic enhancement/archaeology
- magnetic disturbance/ferrous material
- magnetic enhancement/geology
- magnetic enhancement/LIRM
- magnetic enhancement/archaeology?
- magnetic enhancement/quarrying
- linear trend/agricultural
- linear trend/field drain
- linear/former field boundary
- linear/former field boundary?
- dipolar linear/ferrous pipe
- linear trend/geological variation

Data Sources: Insert Data Sources
 Base map: © Crown copyright and database rights 2022,
 Ordnance Survey 0100031673; © OpenStreetMap (and)
 contributors, CC-BY-SA



Document number: PB8164-HAR-ZZ-ON-DR-0001



A	03/02/2022	1:2,500	A3	TW	SH	AW
REV	DATE	SCALE	SIZE	DRW	CHK	APR

Report:
Geophysical Survey Report

621675

621750

621825

621900




















Sheringham and Dudgeon Extension Projects

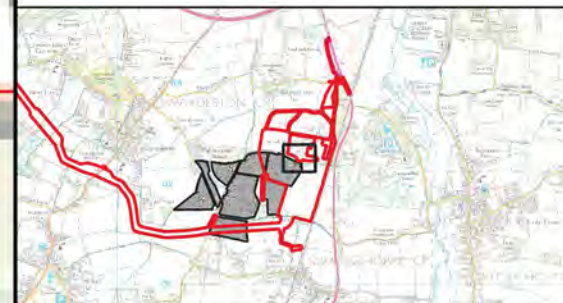
ILLUS 433

Interpretation of processed greyscale magnetometer data;
Area PA2

Legend

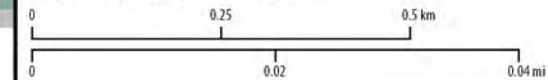
-  DCO Boundary
-  Surveyed Area
-  Unsurveyed Area
-  Geophysical Survey Extent
-  dipolar isolated/ferrous
-  magnetic enhancement/archaeology
-  magnetic disturbance/ferrous material
-  magnetic enhancement/geology
-  magnetic enhancement/LIRM
-  magnetic enhancement/archaeology?
-  magnetic enhancement/quarrying
-  linear trend/agricultural
-  linear trend/field drain
-  linear/former field boundary
-  linear/former field boundary?
-  dipolar linear/ferrous pipe
-  linear trend/geological variation

Data Sources: Insert Data Sources
 Base map: © Crown copyright and database rights 2020,
 Ordnance Survey 0100031673; © OpenStreetMap (and)
 contributors, CC-BY-SA



Document number: PB8164-HAR-ZZ-ON-DR-0001

Co-ordinate System: British National Grid



A	03/02/2022	1:1,000	A3	TW	SH	AW
REV	DATE	SCALE	SIZE	DRW	CHK	APR

Report:
 Geophysical Survey Report



PA2

302325

302250

302175

621600

621675

621750

621825

302175

302100

302025

301950

PA2

Sheringham and Dudgeon Extension Projects

ILLUS 434

Interpretation of processed greyscale magnetometer data; Area PA2

Legend

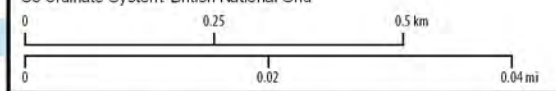
- DCO Boundary
- Surveyed Area
- Unsurveyed Area
- Geophysical Survey Extent
- dipolar isolated/ferrous
- magnetic enhancement/archaeology
- magnetic disturbance/ferrous material
- magnetic enhancement/geology
- magnetic enhancement/LIRM
- magnetic enhancement/archaeology?
- magnetic enhancement/quarrying
- linear trend/agricultural
- linear trend/field drain
- linear/former field boundary
- linear/former field boundary?
- dipolar linear/ferrous pipe
- linear trend/geological variation

Data Sources: Insert Data Sources
 Base map: © Crown copyright and database rights 2020, Ordnance Survey 0100031673; © OpenStreetMap (and) contributors, CC-BY-SA



Document number: PB8164-HAR-ZZ-ON-DR-0001

Co-ordinate System: British National Grid



A	03/02/2022	1:1,000	A3	TW	SH	AW
REV	DATE	SCALE	SIZE	DRW	CHK	APR

Report:
 Geophysical Survey Report



621450 621525 621600 621675



Sheringham and Dudgeon Extension Projects

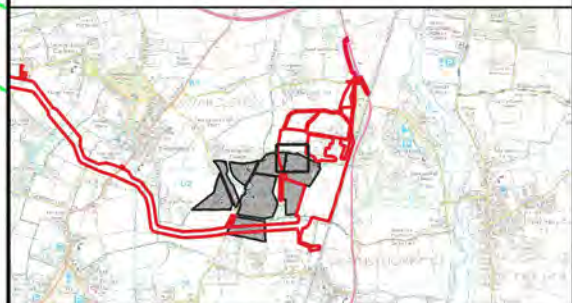
ILLUS 435

Interpretation of processed greyscale magnetometer data; Area PA2

Legend

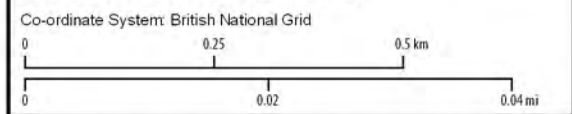
- DCO Boundary
- Surveyed Area
- Unsurveyed Area
- Geophysical Survey Extent
- dipolar isolated/ferrous
- magnetic enhancement/archaeology
- magnetic disturbance/ferrous material
- magnetic enhancement/geology
- magnetic enhancement/LIRM
- magnetic enhancement/archaeology?
- magnetic enhancement/quarrying
- linear trend/agricultural
- linear trend/field drain
- linear/former field boundary
- linear/former field boundary?
- dipolar linear/ferrous pipe
- linear trend/geological variation

Data Sources: Insert Data Sources
 Base map: © Crown copyright and database rights 2020, Ordnance Survey 0100031673; © OpenStreetMap (and) contributors, CC-BY-SA



PA2

Document number: PB8164-HAR-ZZ-ON-DR-0001



A	03/02/2022	1:1,000	A3	TW	SH	AW
REV	DATE	SCALE	SIZE	DRW	CHK	APR

Report:
 Geophysical Survey Report

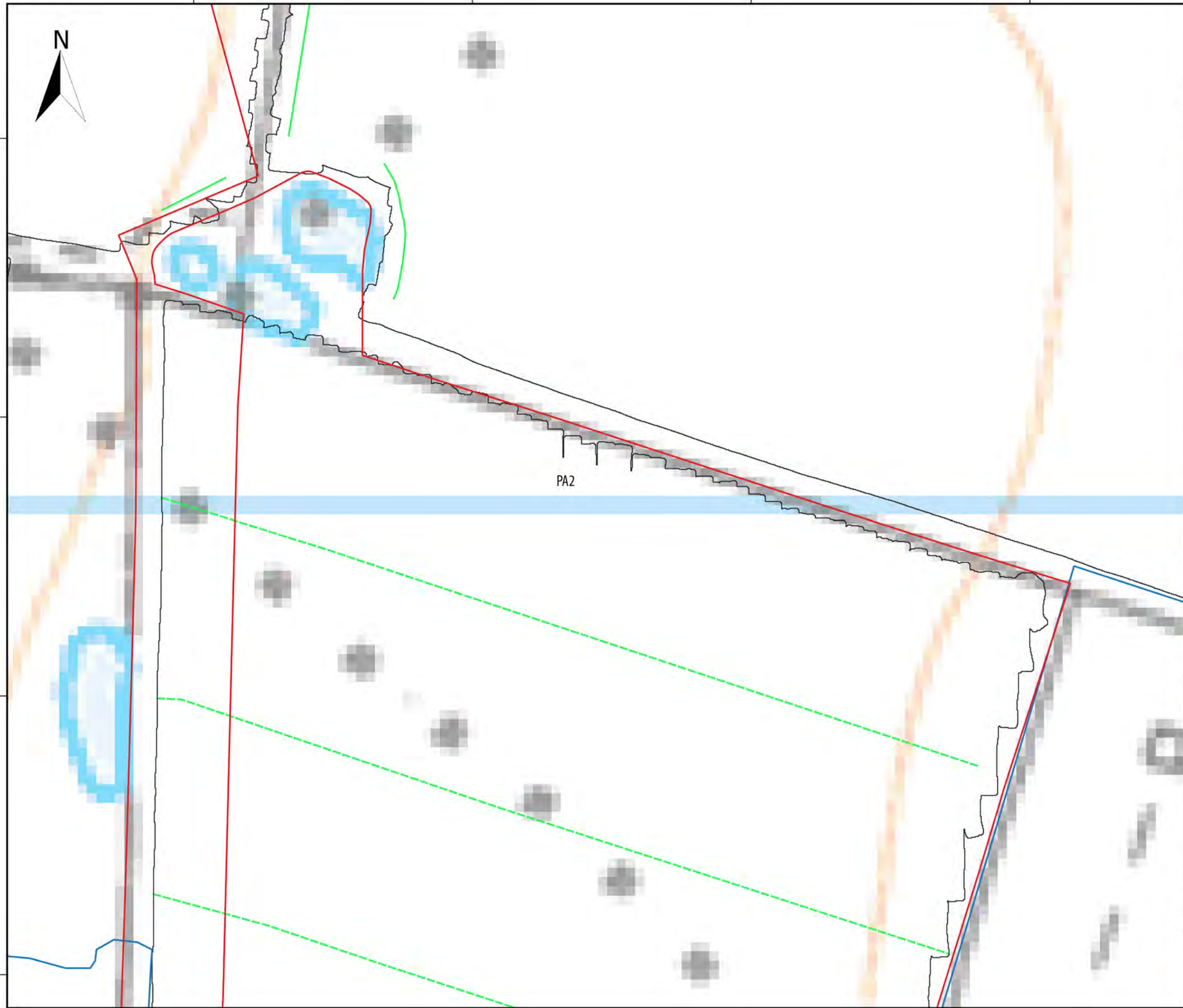


302325
302250
302175

621450 621525 621600 621675



302100
302025
301950
301875



Sheringham and Dudgeon Extension Projects

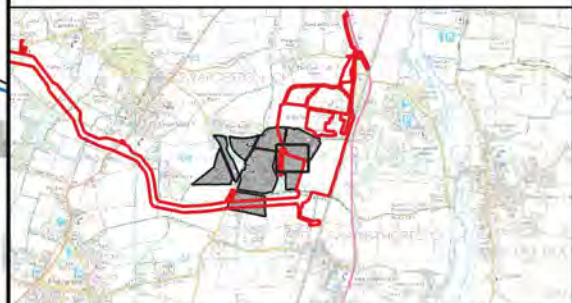
ILLUS 436

Interpretation of processed greyscale magnetometer data;
Area PA2

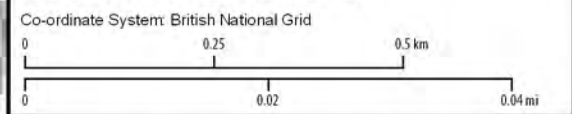
Legend

- DCO Boundary
- Surveyed Area
- Unsurveyed Area
- Geophysical Survey Extent
- dipolar isolated/ferrous
- magnetic enhancement/archaeology
- magnetic disturbance/ferrous material
- magnetic enhancement/geology
- magnetic enhancement/LIRM
- magnetic enhancement/archaeology?
- magnetic enhancement/quarrying
- linear trend/agricultural
- linear trend/field drain
- linear/former field boundary
- linear/former field boundary?
- dipolar linear/ferrous pipe
- linear trend/geological variation

Data Sources: Insert Data Sources
Base map: © Crown copyright and database rights 2020,
Ordnance Survey 0100031673; © OpenStreetMap (and)
contributors, CC-BY-SA



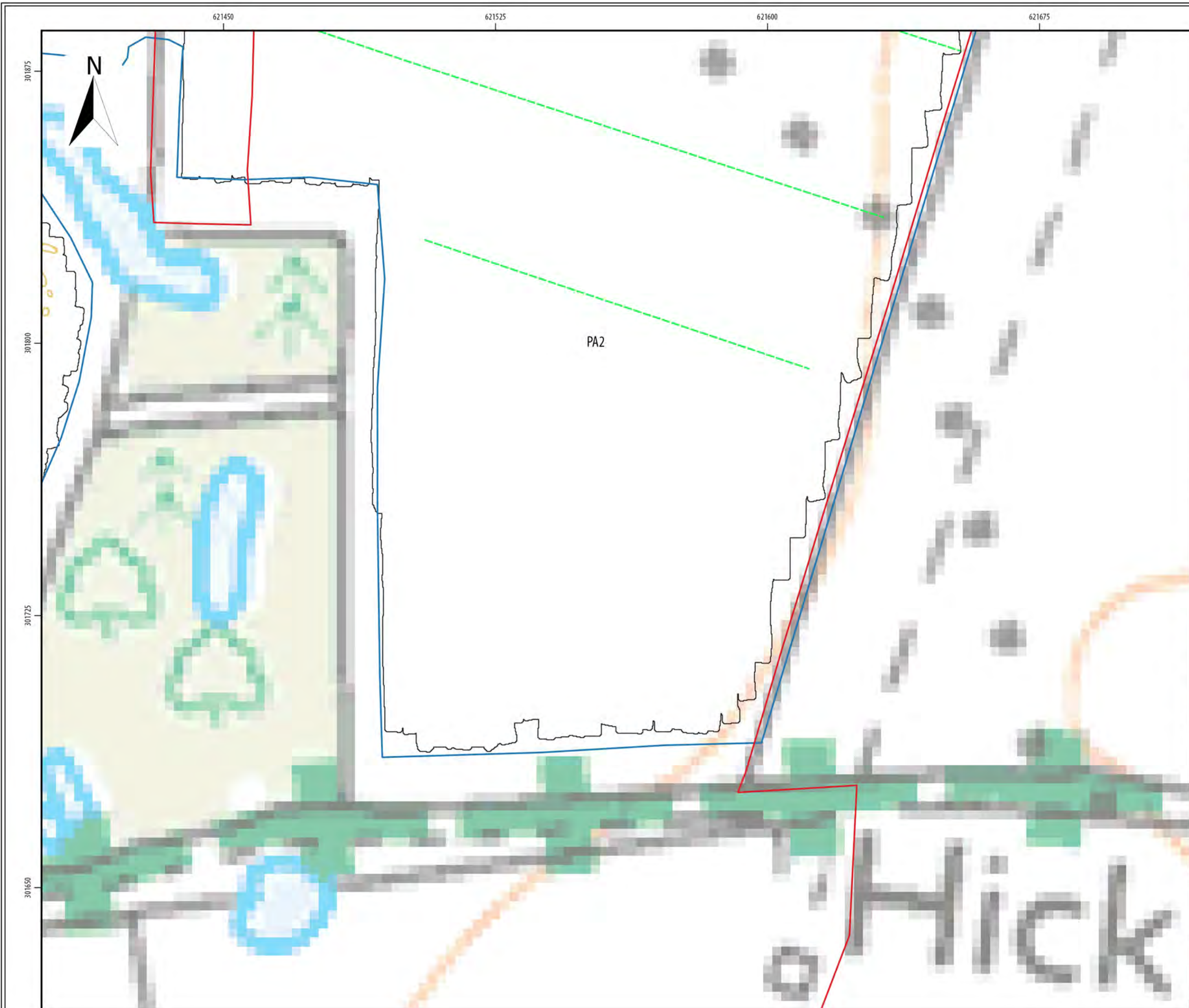
Document number: PB8164-HAR-ZZ-ON-DR-0001



A	03/02/2022	1:1,000	A3	TW	SH	AW
REV	DATE	SCALE	SIZE	DRW	CHK	APR

Report:
Geophysical Survey Report





Sheringham and Dudgeon Extension Projects

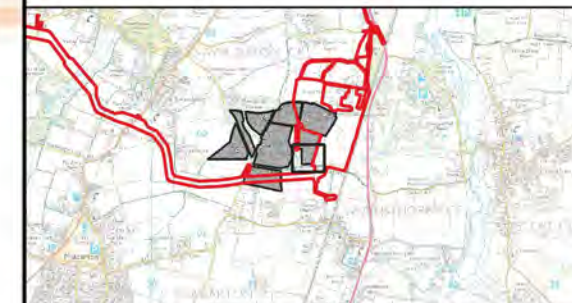
ILLUS 437

Interpretation of processed greyscale magnetometer data;
Area PA2

Legend

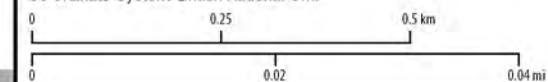
- DCO Boundary
- Surveyed Area
- Unsurveyed Area
- Geophysical Survey Extent
- dipolar isolated/ferrous
- magnetic enhancement/archaeology
- magnetic disturbance/ferrous material
- magnetic enhancement/geology
- magnetic enhancement/LIRM
- magnetic enhancement/archaeology?
- magnetic enhancement/quarrying
- linear trend/agricultural
- linear trend/field drain
- linear/former field boundary
- linear/former field boundary?
- dipolar linear/ferrous pipe
- linear trend/geological variation

Data Sources: Insert Data Sources
 Base map: © Crown copyright and database rights 2020,
 Ordnance Survey 0100031673; © OpenStreetMap (and)
 contributors, CC-BY-SA



Document number: PB8164-HAR-ZZ-ON-DR-0001

Co-ordinate System: British National Grid



A	03/02/2022	1:1,000	A3	TW	SH	AW
REV	DATE	SCALE	SIZE	DRW	CHK	APR

Report:
Geophysical Survey Report

621150 621225 621300 621375 621450



Sheringham and Dudgeon Extension Projects

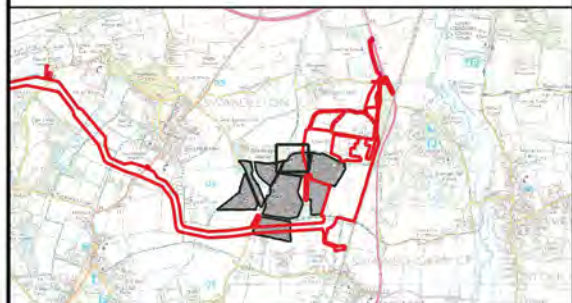
ILLUS 438

Interpretation of processed greyscale magnetometer data;
Area PA2

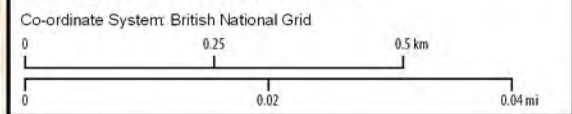
Legend

- DCO Boundary
- Surveyed Area
- Unsurveyed Area
- Geophysical Survey Extent
- dipolar isolated/ferrous
- magnetic enhancement/archaeology
- magnetic disturbance/ferrous material
- magnetic enhancement/geology
- magnetic enhancement/LIRM
- magnetic enhancement/archaeology?
- magnetic enhancement/quarrying
- linear trend/agricultural
- linear trend/field drain
- linear/former field boundary
- linear/former field boundary?
- dipolar linear/ferrous pipe
- linear trend/geological variation

Data Sources: Insert Data Sources
 Base map: © Crown copyright and database rights 2020,
 Ordnance Survey 0100031673; © OpenStreetMap (and)
 contributors, CC-BY-SA



Document number: PB8164-HAR-ZZ-ON-DR-0001



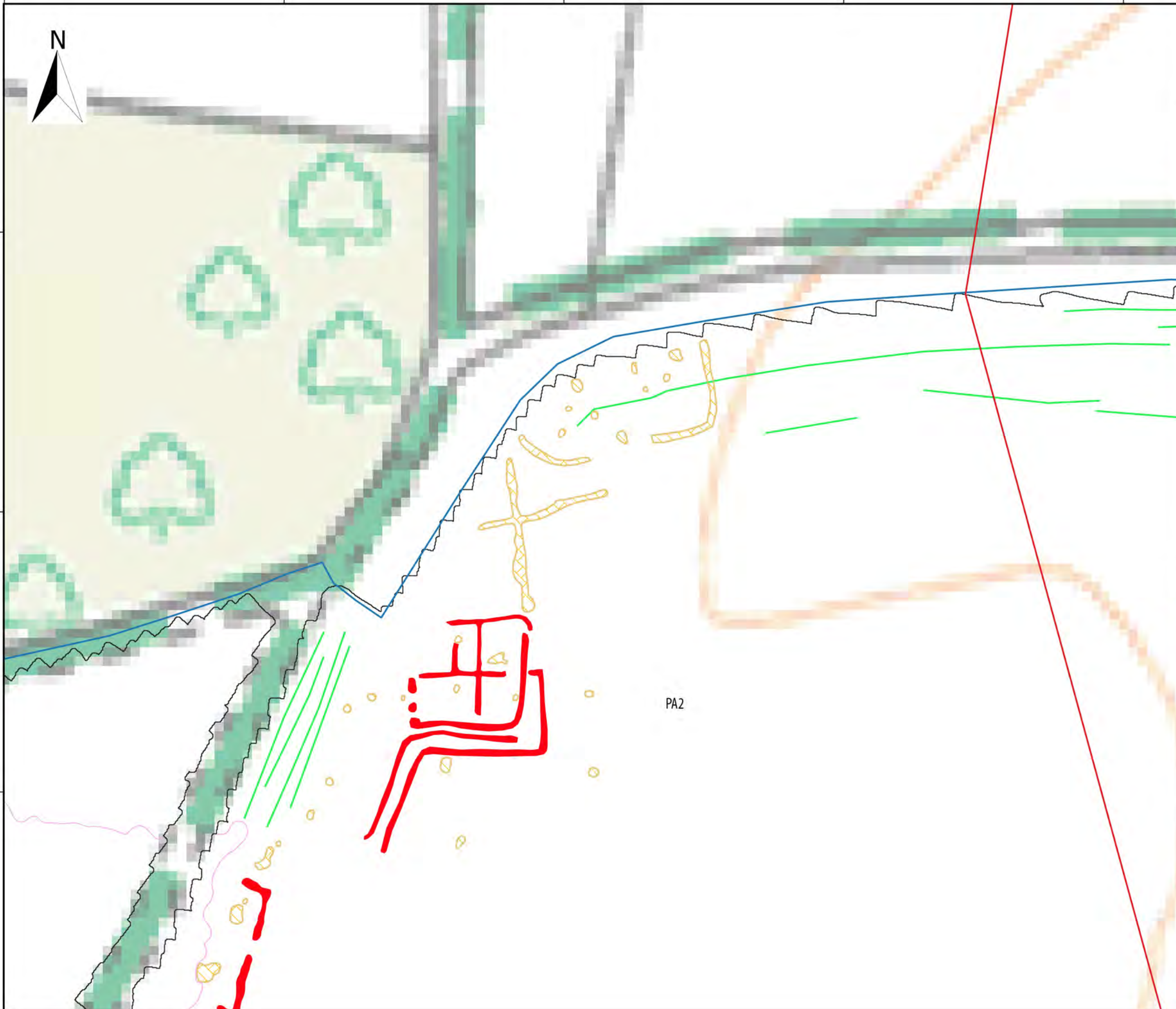
A	03/02/2022	1:1,000	A3	TW	SH	AW
REV	DATE	SCALE	SIZE	DRW	CHK	APR

Report:
Geophysical Survey Report



302325
302250
302175

PA2



621150 621225 621300 621375 621450

302100

302025

301950

301875



Sheringham and Dudgeon Extension Projects

ILLUS 439

Interpretation of processed greyscale magnetometer data; Area PA2

Legend

- DCO Boundary
- Surveyed Area
- Unsurveyed Area
- Geophysical Survey Extent
- dipolar isolated/ferrous
- magnetic enhancement/archaeology
- magnetic disturbance/ferrous material
- magnetic enhancement/geology
- magnetic enhancement/LIRM
- magnetic enhancement/archaeology?
- magnetic enhancement/quarrying
- linear trend/agricultural
- linear trend/field drain
- linear/former field boundary
- linear/former field boundary?
- dipolar linear/ferrous pipe
- linear trend/geological variation

PA2

Data Sources: Insert Data Sources
 Base map: © Crown copyright and database rights 2020, Ordnance Survey 0100031673; © OpenStreetMap (and) contributors, CC-BY-SA



Document number: PB8164-HAR-ZZ-ON-DR-0001

Co-ordinate System: British National Grid
 0 0.25 0.5 km
 0 0.02 0.04 mi

A	03/02/2022	1:1,000	A3	TW	SH	AW
REV	DATE	SCALE	SIZE	DRW	CHK	APR

Report: Geophysical Survey Report



621150 621225 621300 621375 621450



Sheringham and Dudgeon Extension Projects

ILLUS 440

Interpretation of processed greyscale magnetometer data; Area PA1 & PA2

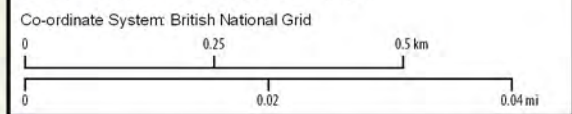
Legend

- DCO Boundary
- Surveyed Area
- Unsurveyed Area
- Geophysical Survey Extent
- dipolar isolated/ferrous
- magnetic enhancement/archaeology
- magnetic disturbance/ferrous material
- magnetic enhancement/geology
- magnetic enhancement/LIRM
- magnetic enhancement/archaeology?
- magnetic enhancement/quarrying
- linear trend/agricultural
- linear trend/field drain
- linear/former field boundary
- linear/former field boundary?
- dipolar linear/ferrous pipe
- linear trend/geological variation

Data Sources: Insert Data Sources
 Base map: © Crown copyright and database rights 2020, Ordnance Survey 0100031673; © OpenStreetMap (and) contributors, CC-BY-SA



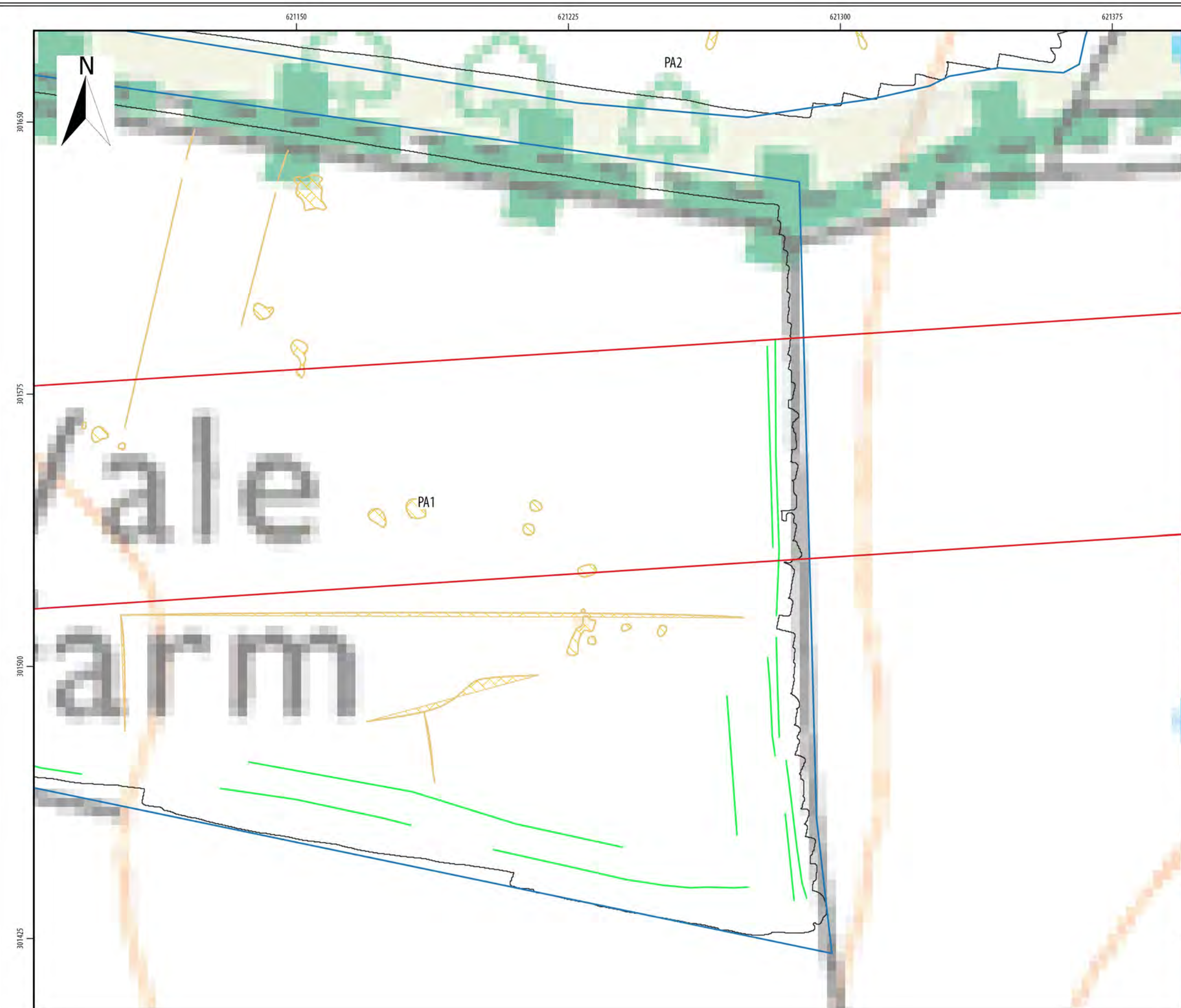
Document number: PB8164-HAR-ZZ-ON-DR-0001



A	03/02/2022	1:1,000	A3	TW	SH	AW
REV	DATE	SCALE	SIZE	DRW	CHK	APR

Report: Geophysical Survey Report





Sheringham and Dudgeon Extension Projects

ILLUS 441

Interpretation of processed greyscale magnetometer data; Area PA1 & PA2

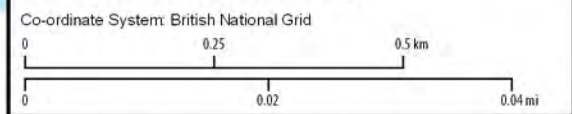
Legend

- DCO Boundary
- Surveyed Area
- Unsurveyed Area
- Geophysical Survey Extent
- dipolar isolated/ferrous
- magnetic enhancement/archaeology
- magnetic disturbance/ferrous material
- magnetic enhancement/geology
- magnetic enhancement/LIRM
- magnetic enhancement/archaeology?
- magnetic enhancement/quarrying
- linear trend/agricultural
- linear trend/field drain
- linear/former field boundary
- linear/former field boundary?
- dipolar linear/ferrous pipe
- linear trend/geological variation

Data Sources: Insert Data Sources
 Base map: © Crown copyright and database rights 2020, Ordnance Survey 0100031673; © OpenStreetMap (and) contributors, CC-BY-SA



Document number: PB8164-HAR-ZZ-ON-DR-0001



A	03/02/2022	1:1,000	A3	TW	SH	AW
REV	DATE	SCALE	SIZE	DRW	CHK	APR

Report: Geophysical Survey Report



620925

621000

621075

621150

N

Sheringham and Dudgeon Extension Projects

ILLUS 442

Interpretation of processed greyscale magnetometer data;
Area PA2

Legend

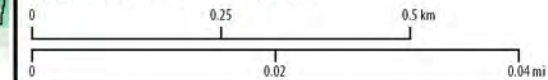
- DCO Boundary
- Surveyed Area
- Unsurveyed Area
- Geophysical Survey Extent
- dipolar isolated/ferrous
- magnetic enhancement/archaeology
- magnetic disturbance/ferrous material
- magnetic enhancement/geology
- magnetic enhancement/LIRM
- magnetic enhancement/archaeology?
- magnetic enhancement/quarrying
- linear trend/agricultural
- linear trend/field drain
- linear/former field boundary
- linear/former field boundary?
- dipolar linear/ferrous pipe
- linear trend/geological variation

Data Sources: Insert Data Sources
 Base map: © Crown copyright and database rights 2020,
 Ordnance Survey 0100031673; © OpenStreetMap (and)
 contributors, CC-BY-SA



Document number: PB8164-HAR-ZZ-ON-DR-0001

Co-ordinate System: British National Grid



A	03/02/2022	1:1,000	A3	TW	SH	AW
REV	DATE	SCALE	SIZE	DRW	CHK	APR

Report:
 Geophysical Survey Report



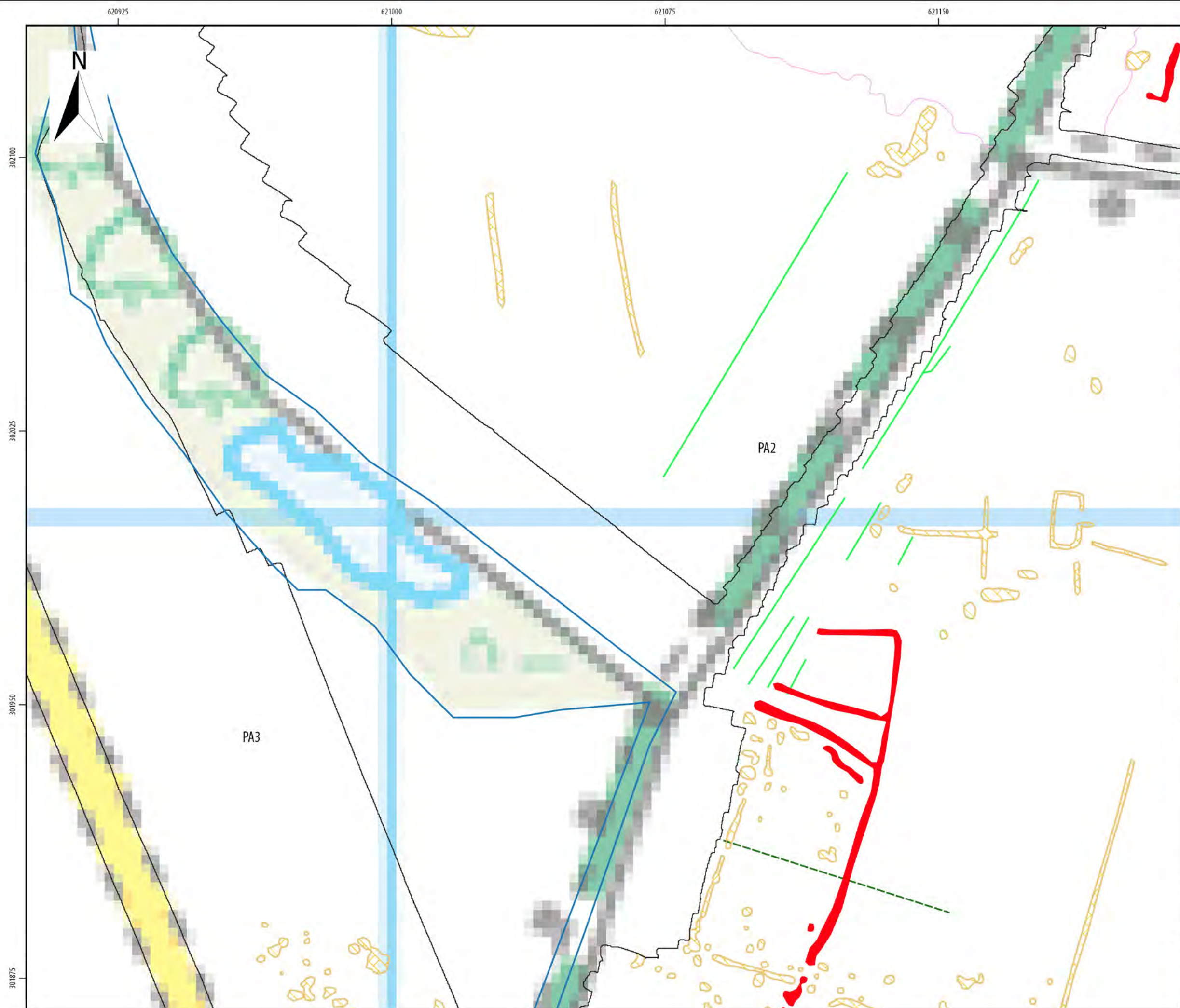
302325

302250

302175

PA2

PA3



Sheringham and Dudgeon Extension Projects

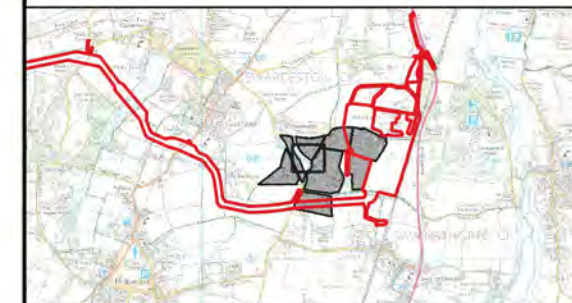
ILLUS 443

Interpretation of processed greyscale magnetometer data;
Area PA2 & PA3

Legend

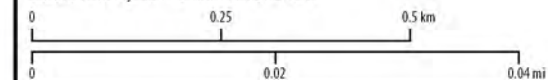
- DCO Boundary
- Surveyed Area
- Unsurveyed Area
- Geophysical Survey Extent
- dipolar isolated/ferrous
- magnetic enhancement/archaeology
- magnetic disturbance/ferrous material
- magnetic enhancement/geology
- magnetic enhancement/LIRM
- magnetic enhancement/archaeology?
- magnetic enhancement/quarrying
- linear trend/agricultural
- linear trend/field drain
- linear/former field boundary
- linear/former field boundary?
- dipolar linear/ferrous pipe
- linear trend/geological variation

Data Sources: Insert Data Sources
 Base map: © Crown copyright and database rights 2020,
 Ordnance Survey 0100031673; © OpenStreetMap (and)
 contributors, CC-BY-SA



Document number: PB8164-HAR-ZZ-ON-DR-0001

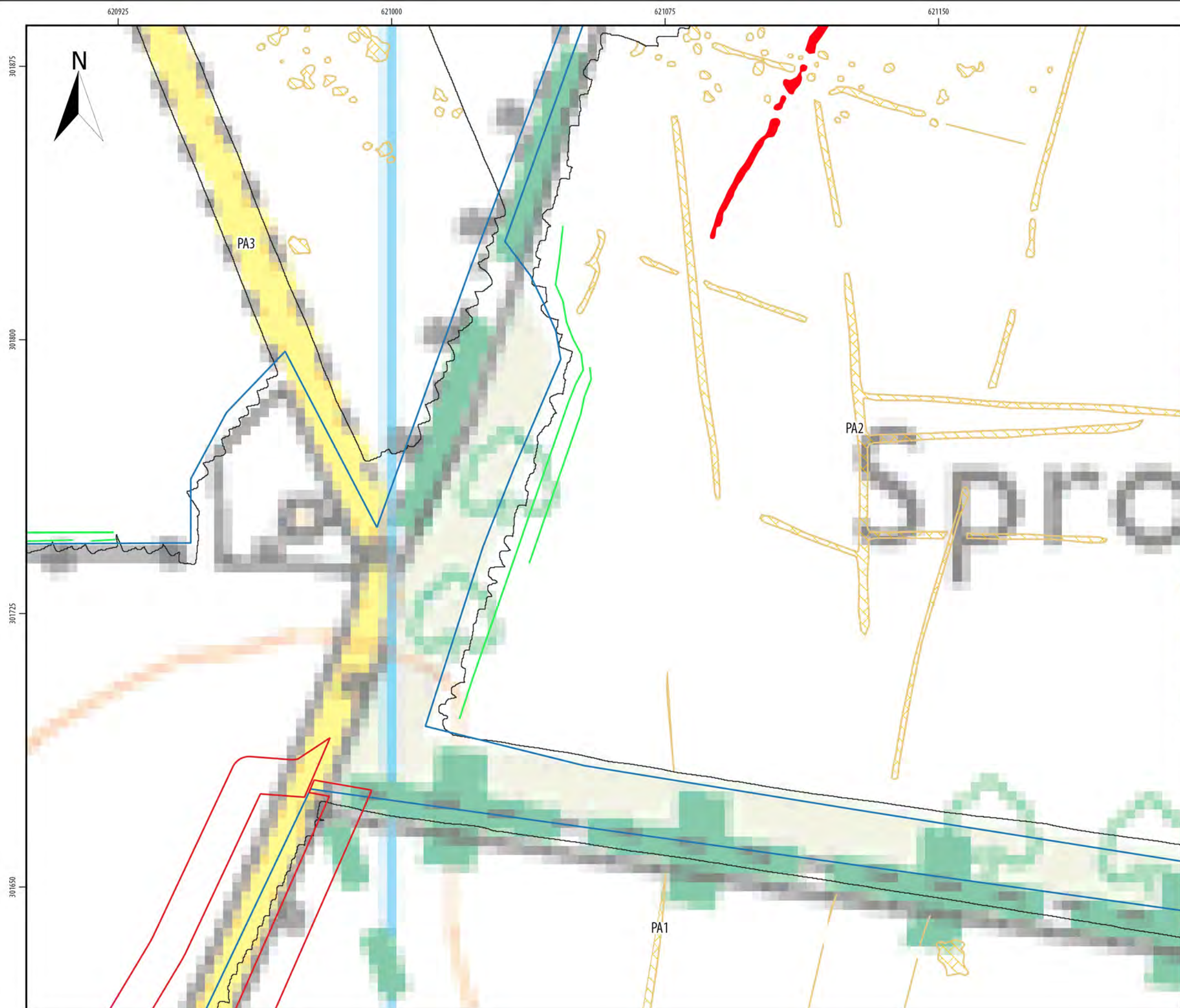
Co-ordinate System: British National Grid



A	03/02/2022	1:1,000	A3	TW	SH	AW
REV	DATE	SCALE	SIZE	DRW	CHK	APR

Report:
Geophysical Survey Report





Sheringham and Dudgeon Extension Projects

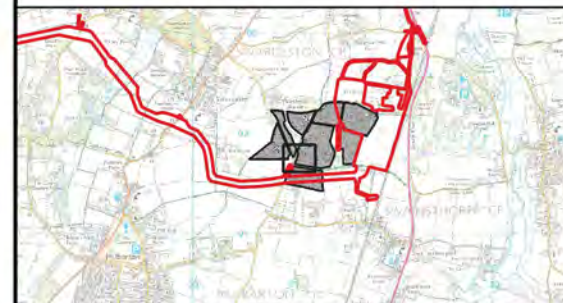
ILLUS 444

Interpretation of processed greyscale magnetometer data;
Area PA1, PA2, & PA3

Legend

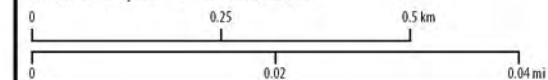
- DCO Boundary
- Surveyed Area
- Unsurveyed Area
- Geophysical Survey Extent
- dipolar isolated/ferrous
- magnetic enhancement/archaeology
- magnetic disturbance/ferrous material
- magnetic enhancement/geology
- magnetic enhancement/LIRM
- magnetic enhancement/archaeology?
- magnetic enhancement/quarrying
- linear trend/agricultural
- linear trend/field drain
- linear/former field boundary
- linear/former field boundary?
- dipolar linear/ferrous pipe
- linear trend/geological variation

Data Sources: Insert Data Sources
 Base map: © Crown copyright and database rights 2020,
 Ordnance Survey 0100031673; © OpenStreetMap (and)
 contributors, CC-BY-SA



Document number: PB8164-HAR-ZZ-ON-DR-0001

Co-ordinate System: British National Grid



A	03/02/2022	1:1,000	A3	TW	SH	AW
REV	DATE	SCALE	SIZE	DRW	CHK	APR

Report:
Geophysical Survey Report



620850 620925 621000 621075 621150



301650

301575

301500

Sheringham and Dudgeon Extension Projects

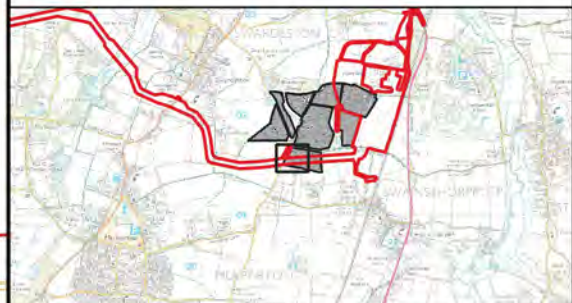
ILLUS 445

Interpretation of processed greyscale magnetometer data; Area PA1 & PA2

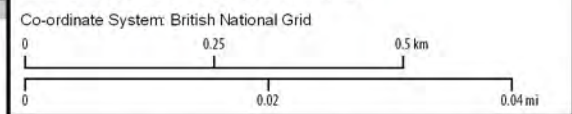
Legend

- DCO Boundary
- Surveyed Area
- Unsurveyed Area
- Geophysical Survey Extent
- dipolar isolated/ferrous
- magnetic enhancement/archaeology
- magnetic disturbance/ferrous material
- magnetic enhancement/geology
- magnetic enhancement/LIRM
- magnetic enhancement/archaeology?
- magnetic enhancement/quarrying
- linear trend/agricultural
- linear trend/field drain
- linear/former field boundary
- linear/former field boundary?
- dipolar linear/ferrous pipe
- linear trend/geological variation

Data Sources: Insert Data Sources
 Base map: © Crown copyright and database rights 2020, Ordnance Survey 0100031673; © OpenStreetMap (and) contributors, CC-BY-SA

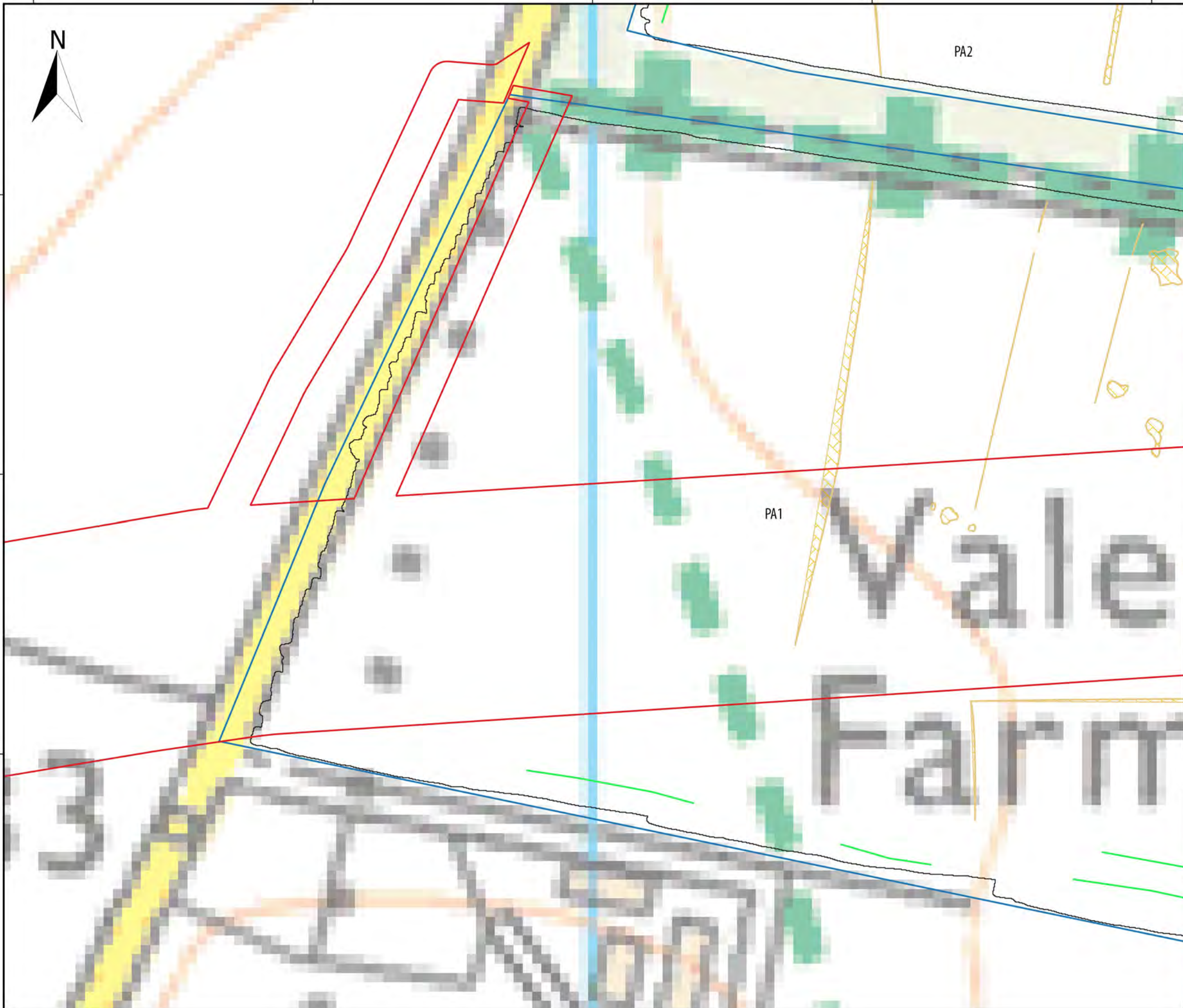


Document number: PB8164-HAR-ZZ-ON-DR-0001



A	03/02/2022	1:1,000	A3	TW	SH	AW
REV	DATE	SCALE	SIZE	DRW	CHK	APR

Report: Geophysical Survey Report



620700 620775 620850 620925



302325

302250

302175

Sheringham and Dudgeon Extension Projects

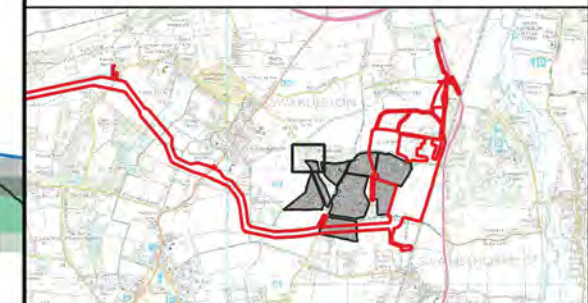
ILLUS 446

Interpretation of processed greyscale magnetometer data;
Area PA3

Legend

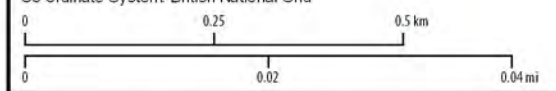
- DCO Boundary
- Surveyed Area
- Unsurveyed Area
- Geophysical Survey Extent
- dipolar isolated/ferrous
- magnetic enhancement/archaeology
- magnetic disturbance/ferrous material
- magnetic enhancement/geology
- magnetic enhancement/LIRM
- magnetic enhancement/archaeology?
- magnetic enhancement/quarrying
- linear trend/agricultural
- linear trend/field drain
- linear/former field boundary
- linear/former field boundary?
- dipolar linear/ferrous pipe
- linear trend/geological variation

Data Sources: Insert Data Sources
 Base map: © Crown copyright and database rights 2020,
 Ordnance Survey 0100031673; © OpenStreetMap (and)
 contributors, CC-BY-SA



Document number: PB8164-HAR-ZZ-ON-DR-0001

Co-ordinate System: British National Grid



PA3

PA2

A	03/02/2022	1:1,000	A3	TW	SH	AW
REV	DATE	SCALE	SIZE	DRW	CHK	APR

Report:
Geophysical Survey Report



620700 620775 620850 620925



302100

302025

301950

















301875

Sheringham and Dudgeon Extension Projects

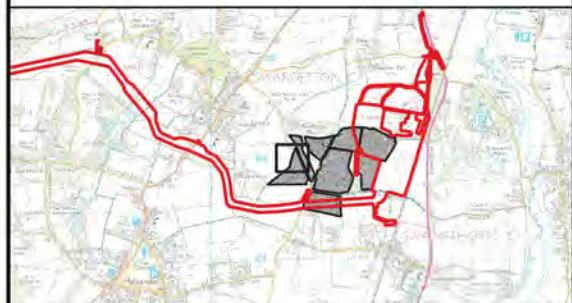
ILLUS 447

Interpretation of processed greyscale magnetometer data; Area PA3

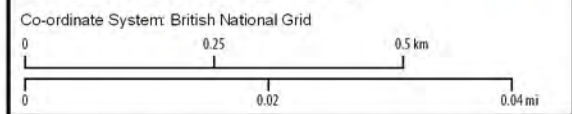
Legend

-  DCO Boundary
-  Surveyed Area
-  Unsurveyed Area
-  Geophysical Survey Extent
-  dipolar isolated/ferrous
-  magnetic enhancement/archaeology
-  magnetic disturbance/ferrous material
-  magnetic enhancement/geology
-  magnetic enhancement/LIRM
-  magnetic enhancement/archaeology?
-  magnetic enhancement/quarrying
-  linear trend/agricultural
-  linear trend/field drain
-  linear/former field boundary
-  linear/former field boundary?
-  dipolar linear/ferrous pipe
-  linear trend/geological variation

Data Sources: Insert Data Sources
 Base map: © Crown copyright and database rights 2020, Ordnance Survey 0100031673; © OpenStreetMap (and) contributors, CC-BY-SA

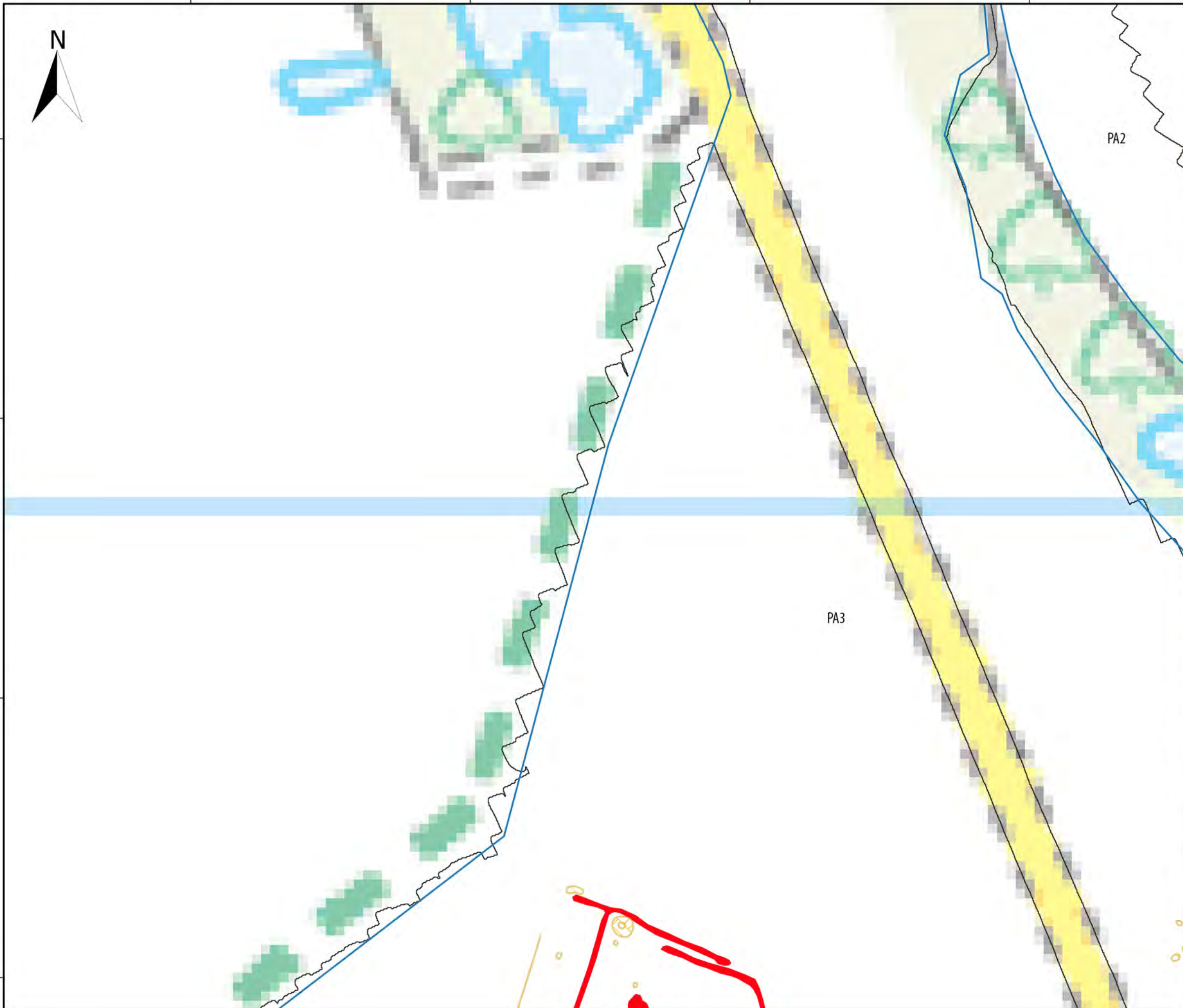


Document number: PB8164-HAR-ZZ-ON-DR-0001



A	03/02/2022	1:1,000	A3	TW	SH	AW
REV	DATE	SCALE	SIZE	DRW	CHK	APR

Report: Geophysical Survey Report



PA2

PA3

620700 620775 620850 620925

301875
301800
301725
301650



Sheringham and Dudgeon Extension Projects

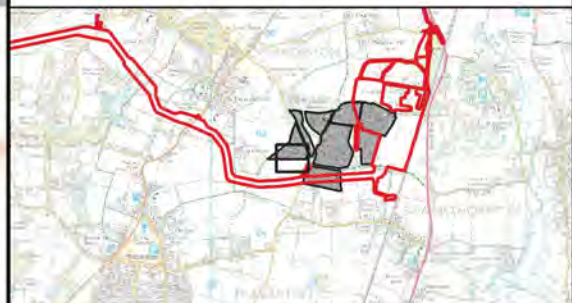
ILLUS 448

Interpretation of processed greyscale magnetometer data;
Area PA3

Legend

- DCO Boundary
- Surveyed Area
- Unsurveyed Area
- Geophysical Survey Extent
- dipolar isolated/ferrous
- magnetic enhancement/archaeology
- magnetic disturbance/ferrous material
- magnetic enhancement/geology
- magnetic enhancement/LIRM
- magnetic enhancement/archaeology?
- magnetic enhancement/quarrying
- linear trend/agricultural
- linear trend/field drain
- linear/former field boundary
- linear/former field boundary?
- dipolar linear/ferrous pipe
- linear trend/geological variation

Data Sources: Insert Data Sources
Base map: © Crown copyright and database rights 2020,
Ordnance Survey 0100031673; © OpenStreetMap (and)
contributors, CC-BY-SA



Document number: PB8164-HAR-ZZ-ON-DR-0001

Co-ordinate System: British National Grid
0 0.25 0.5 km
0 0.02 0.04 mi

A	03/02/2022	1:1,000	A3	TW	SH	AW
REV	DATE	SCALE	SIZE	DRW	CHK	APR

Report:
Geophysical Survey Report



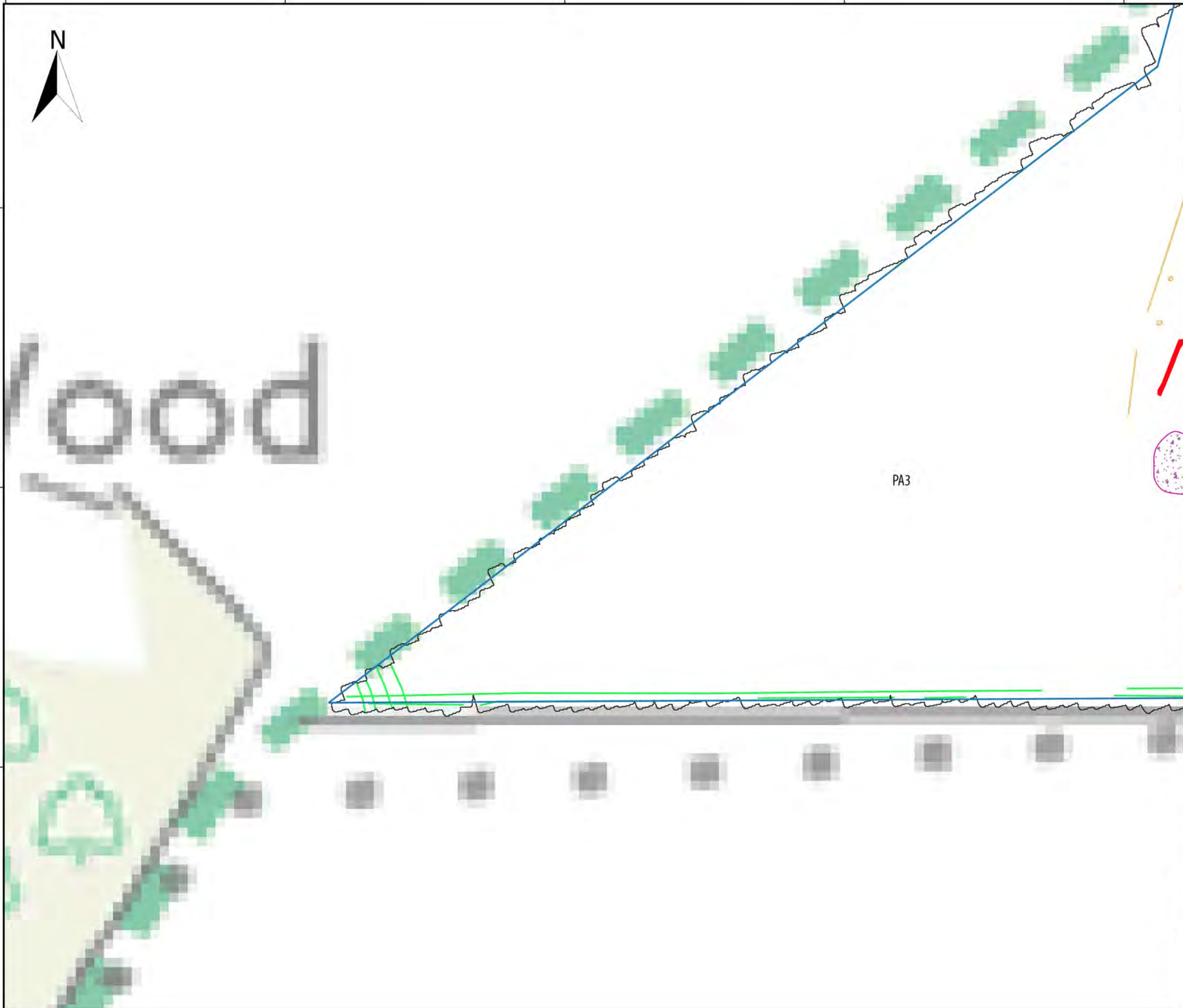
PA3

PA1

620475 620550 620625 620700 620775



301875
301800
301725



Sheringham and Dudgeon Extension Projects

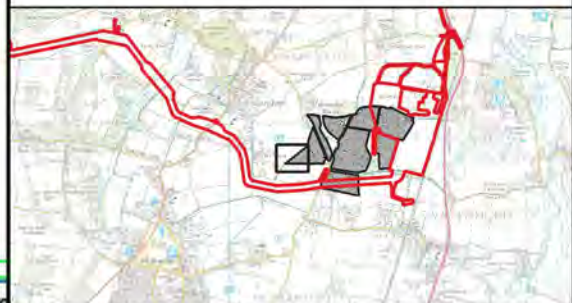
ILLUS 449

Interpretation of processed greyscale magnetometer data;
Area PA1

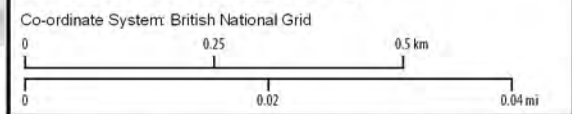
Legend

- DCO Boundary
- Surveyed Area
- Unsurveyed Area
- Geophysical Survey Extent
- dipolar isolated/ferrous
- magnetic enhancement/archaeology
- magnetic disturbance/ferrous material
- magnetic enhancement/geology
- magnetic enhancement/LIRM
- magnetic enhancement/archaeology?
- magnetic enhancement/quarrying
- linear trend/agricultural
- linear trend/field drain
- linear/former field boundary
- linear/former field boundary?
- dipolar linear/ferrous pipe
- linear trend/geological variation

Data Sources: Insert Data Sources
Base map: © Crown copyright and database rights 2020,
Ordnance Survey 0100031673; © OpenStreetMap (and)
contributors, CC-BY-SA



Document number: PB8164-HAR-ZZ-ON-DR-0001



A	03/02/2022	1:1,000	A3	TW	SH	AW
REV	DATE	SCALE	SIZE	DRW	CHK	APR

Report:
Geophysical Survey Report



616200 616275 616350 616425



302925
302850
302775


















PA4

Sheringham and Dudgeon Extension Projects

ILLUS 450

Interpretation of processed greyscale magnetometer data; Area PA4

Legend

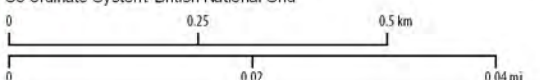
-  DCO Boundary
-  Surveyed Area
-  Unsurveyed Area
-  Geophysical Survey Extent
-  dipolar isolated/ferrous
-  magnetic enhancement/archaeology
-  magnetic disturbance/ferrous material
-  magnetic enhancement/geology
-  magnetic enhancement/LIRM
-  magnetic enhancement/archaeology?
-  magnetic enhancement/quarrying
-  linear trend/agricultural
-  linear trend/field drain
-  linear/former field boundary
-  linear/former field boundary?
-  dipolar linear/ferrous pipe
-  linear trend/geological variation

Data Sources: Insert Data Sources
 Base map: © Crown copyright and database rights 2020, Ordnance Survey 0100031673; © OpenStreetMap (and) contributors, CC-BY-SA



Document number: PB8164-HAR-ZZ-ON-DR-0001

Co-ordinate System: British National Grid



A	03/02/2022	1:1,000	A3	TW	SH	AW
REV	DATE	SCALE	SIZE	DRW	CHK	APR

Report:
 Geophysical Survey Report




















Sheringham and Dudgeon Extension Projects

ILLUS 451

Interpretation of processed greyscale magnetometer data;
Area PA4

Legend

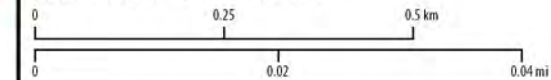
-  DCO Boundary
-  Surveyed Area
-  Unsurveyed Area
-  Geophysical Survey Extent
-  dipolar isolated/ferrous
-  magnetic enhancement/archaeology
-  magnetic disturbance/ferrous material
-  magnetic enhancement/geology
-  magnetic enhancement/LIRM
-  magnetic enhancement/archaeology?
-  magnetic enhancement/quarrying
-  linear trend/agricultural
-  linear trend/field drain
-  linear/former field boundary
-  linear/former field boundary?
-  dipolar linear/ferrous pipe
-  linear trend/geological variation

Data Sources: Insert Data Sources
 Base map: © Crown copyright and database rights 2020,
 Ordnance Survey 0100031673; © OpenStreetMap (and)
 contributors, CC-BY-SA



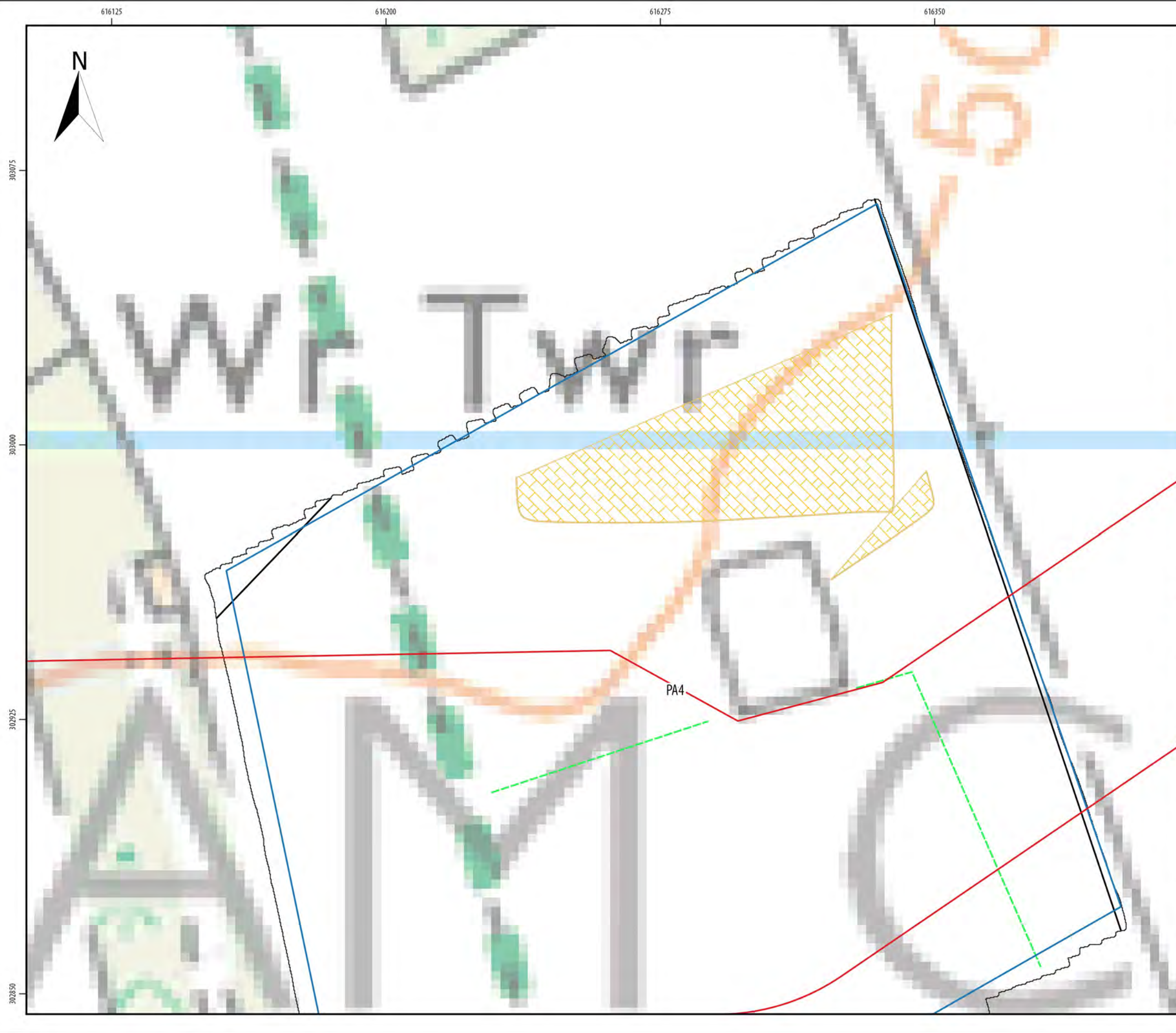
Document number: PB8164-HAR-ZZ-ON-DR-0001

Co-ordinate System: British National Grid



A	03/02/2022	1:1,000	A3	TW	SH	AW
REV	DATE	SCALE	SIZE	DRW	CHK	APR

Report:
 Geophysical Survey Report



615150 615225 615300 615375

303375

303300

303225

303150



Sheringham and Dudgeon Extension Projects

ILLUS 452

Interpretation of processed greyscale magnetometer data; Area PA5

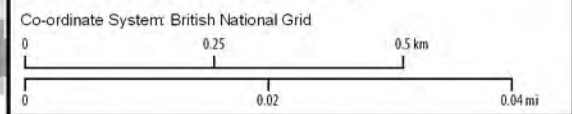
Legend

- DCO Boundary
- Surveyed Area
- Unsurveyed Area
- Geophysical Survey Extent
- dipolar isolated/ferrous
- magnetic enhancement/archaeology
- magnetic disturbance/ferrous material
- magnetic enhancement/geology
- magnetic enhancement/LIRM
- magnetic enhancement/archaeology?
- magnetic enhancement/quarrying
- linear trend/agricultural
- linear trend/field drain
- linear/former field boundary
- linear/former field boundary?
- dipolar linear/ferrous pipe
- linear trend/geological variation

Data Sources: Insert Data Sources
 Base map: © Crown copyright and database rights 2020, Ordnance Survey 0100031673; © OpenStreetMap (and) contributors, CC-BY-SA



Document number: PB8164-HAR-ZZ-ON-DR-0001



A	03/02/2022	1:1,000	A3	TW	SH	AW
REV	DATE	SCALE	SIZE	DRW	CHK	APR

Report: Geophysical Survey Report



PA5

615075 615150 615225 615300



303600
303525
303450
303375



Sheringham and Dudgeon Extension Projects

ILLUS 453

Interpretation of processed greyscale magnetometer data;
Area PA5

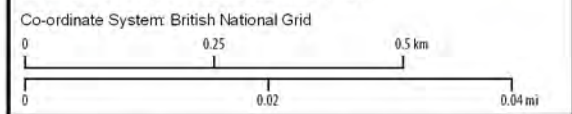
Legend

- DCO Boundary
- Surveyed Area
- Unsurveyed Area
- Geophysical Survey Extent
- dipolar isolated/ferrous
- magnetic enhancement/archaeology
- magnetic disturbance/ferrous material
- magnetic enhancement/geology
- magnetic enhancement/LIRM
- magnetic enhancement/archaeology?
- magnetic enhancement/quarrying
- linear trend/agricultural
- linear trend/field drain
- linear/former field boundary
- linear/former field boundary?
- dipolar linear/ferrous pipe
- linear trend/geological variation

Data Sources: Insert Data Sources
 Base map: © Crown copyright and database rights 2020,
 Ordnance Survey 0100031673; © OpenStreetMap (and)
 contributors, CC-BY-SA



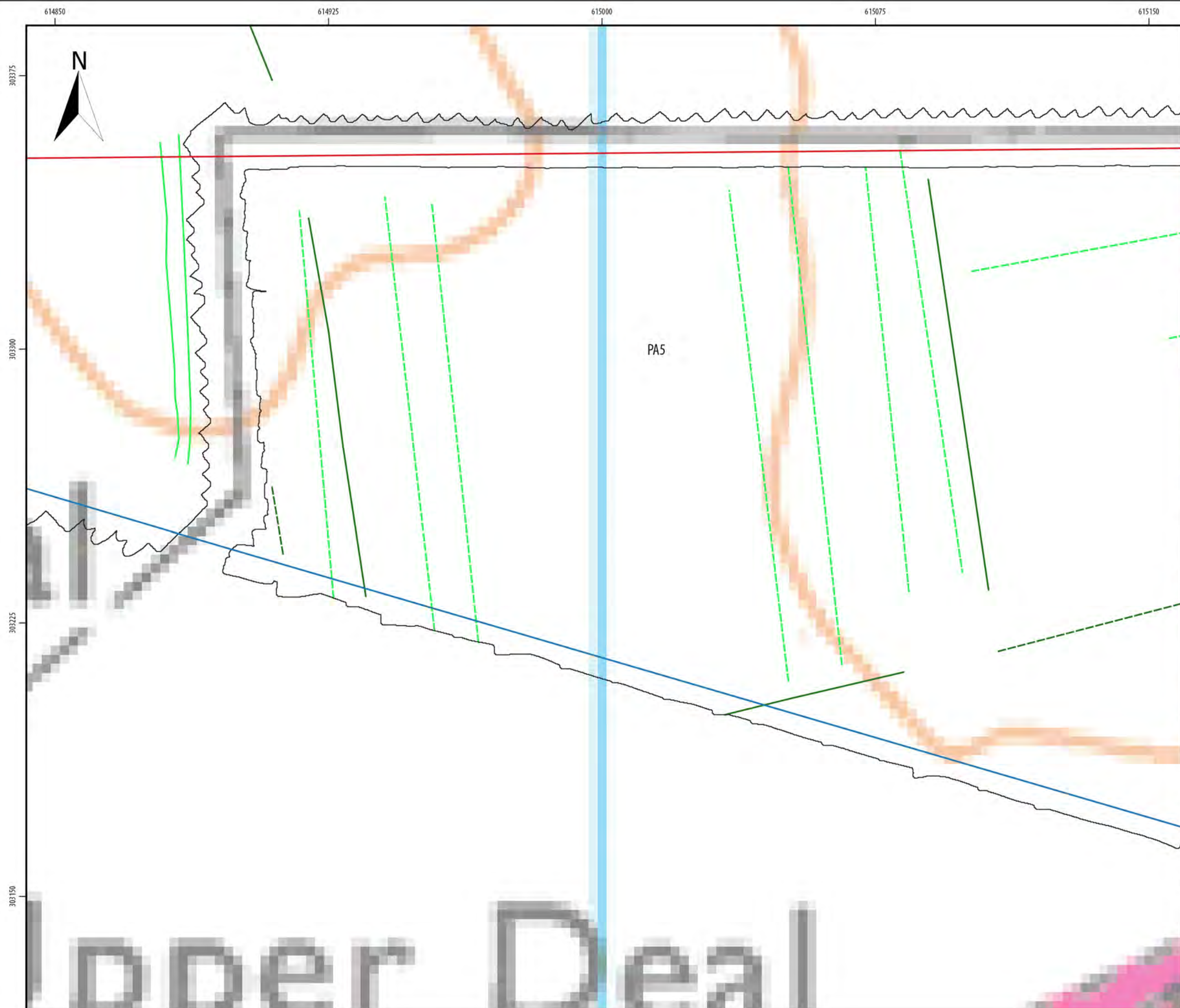
Document number: PB8164-HAR-ZZ-ON-DR-0001



A	03/02/2022	1:1,000	A3	TW	SH	AW
REV	DATE	SCALE	SIZE	DRW	CHK	APR

Report:
 Geophysical Survey Report





Sheringham and Dudgeon Extension Projects

ILLUS 454

Interpretation of processed greyscale magnetometer data; Area PA5

Legend

- DCO Boundary
- Surveyed Area
- Unsurveyed Area
- Geophysical Survey Extent
- dipolar isolated/ferrous
- magnetic enhancement/archaeology
- magnetic disturbance/ferrous material
- magnetic enhancement/geology
- magnetic enhancement/LIRM
- magnetic enhancement/archaeology?
- magnetic enhancement/quarrying
- linear trend/agricultural
- linear trend/field drain
- linear/former field boundary
- linear/former field boundary?
- dipolar linear/ferrous pipe
- linear trend/geological variation

Data Sources: Insert Data Sources
 Base map: © Crown copyright and database rights 2020, Ordnance Survey 0100031673; © OpenStreetMap (and) contributors, CC-BY-SA



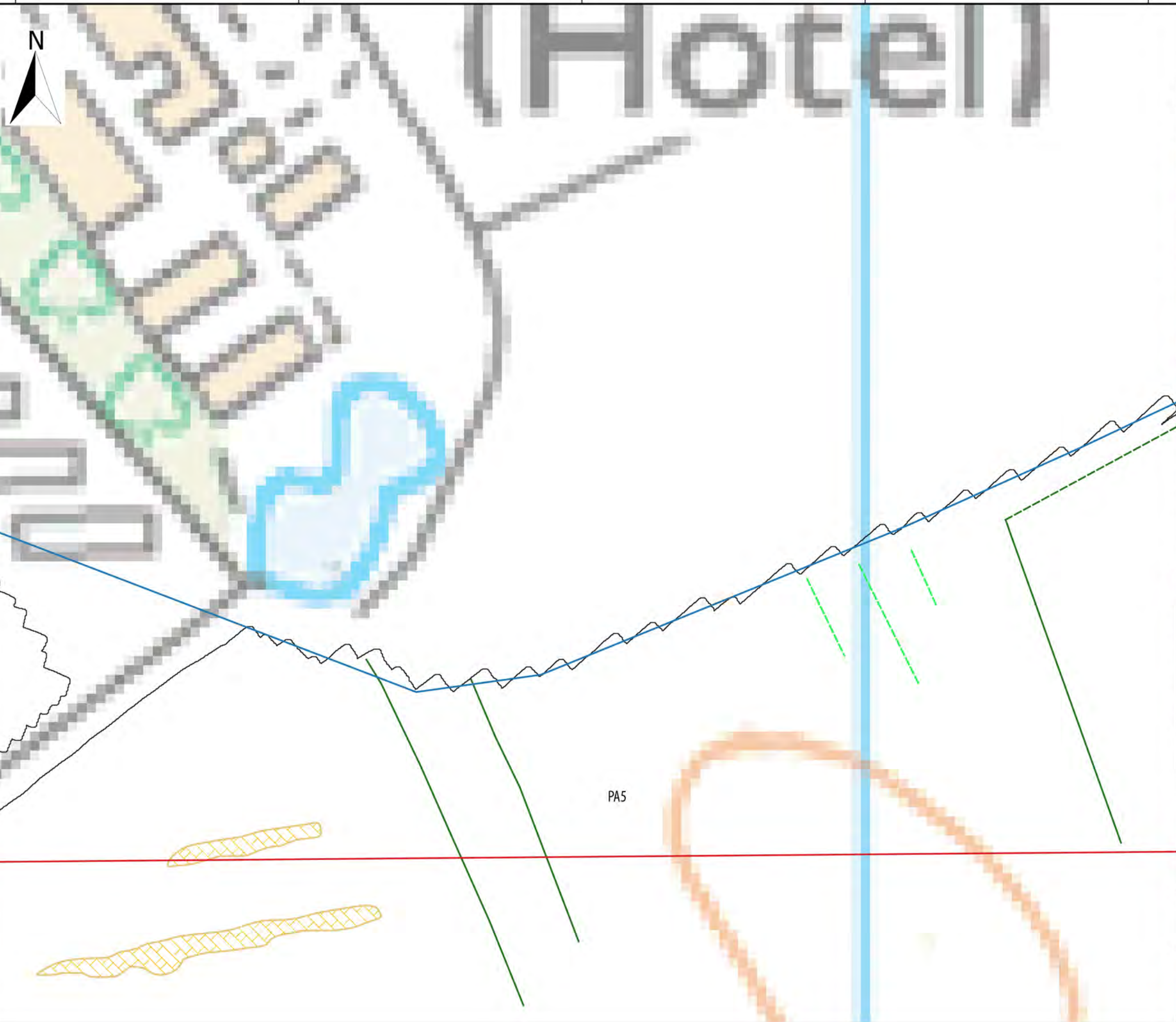
Document number: PB8164-HAR-ZZ-ON-DR-0001
 Co-ordinate System: British National Grid
 0 0.25 0.5 km
 0 0.02 0.04 mi

A	03/02/2022	1:1,000	A3	TW	SH	AW
REV	DATE	SCALE	SIZE	DRW	CHK	APR

Report: Geophysical Survey Report



614775 614850 614925 615000 615075



303600
303525
303450
303375

Sheringham and Dudgeon Extension Projects

ILLUS 455

Interpretation of processed greyscale magnetometer data; Area PA5

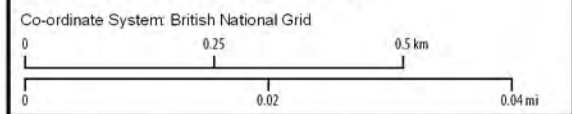
Legend

- DCO Boundary
- Surveyed Area
- Unsurveyed Area
- Geophysical Survey Extent
- dipolar isolated/ferrous
- magnetic enhancement/archaeology
- magnetic disturbance/ferrous material
- magnetic enhancement/geology
- magnetic enhancement/LIRM
- magnetic enhancement/archaeology?
- magnetic enhancement/quarrying
- linear trend/agricultural
- linear trend/field drain
- linear/former field boundary
- linear/former field boundary?
- dipolar linear/ferrous pipe
- linear trend/geological variation

Data Sources: Insert Data Sources
 Base map: © Crown copyright and database rights 2020, Ordnance Survey 0100031673; © OpenStreetMap (and) contributors, CC-BY-SA



Document number: PB8164-HAR-ZZ-ON-DR-0001



A	03/02/2022	1:1,000	A3	TW	SH	AW
REV	DATE	SCALE	SIZE	DRW	CHK	APR

Report: Geophysical Survey Report



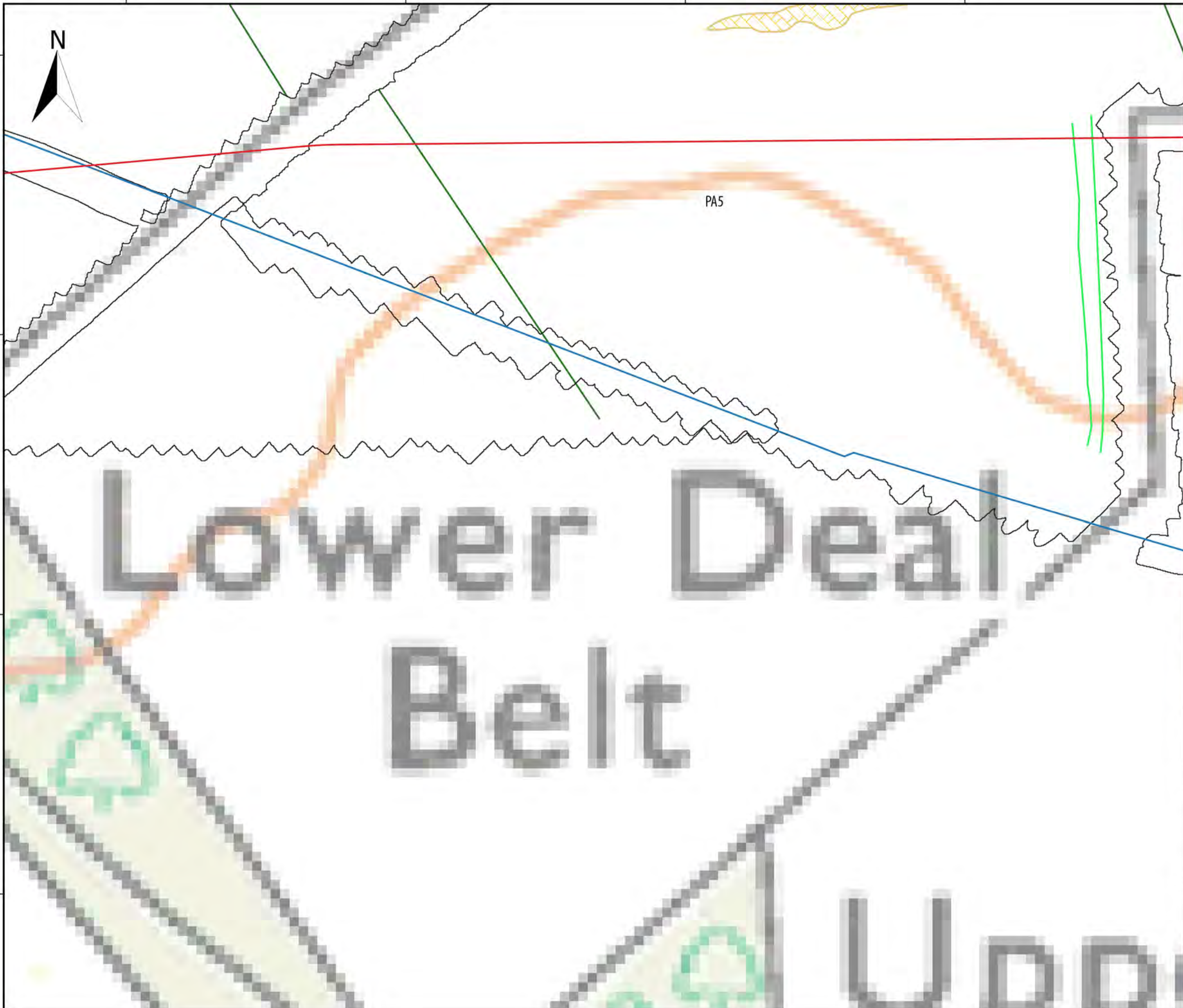
614625 614700 614775 614850

303375

303300

303325

303150



Sheringham and Dudgeon Extension Projects

ILLUS 456

Interpretation of processed greyscale magnetometer data; Area PA5

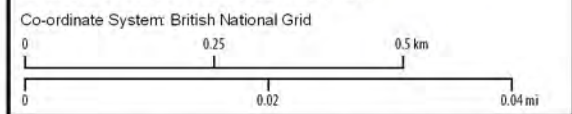
Legend

- DCO Boundary
- Surveyed Area
- Unsurveyed Area
- Geophysical Survey Extent
- dipolar isolated/ferrous
- magnetic enhancement/archaeology
- magnetic disturbance/ferrous material
- magnetic enhancement/geology
- magnetic enhancement/LIRM
- magnetic enhancement/archaeology?
- magnetic enhancement/quarrying
- linear trend/agricultural
- linear trend/field drain
- linear/former field boundary
- linear/former field boundary?
- dipolar linear/ferrous pipe
- linear trend/geological variation

Data Sources: Insert Data Sources
 Base map: © Crown copyright and database rights 2020, Ordnance Survey 0100031673; © OpenStreetMap (and) contributors, CC-BY-SA



Document number: PB8164-HAR-ZZ-ON-DR-0001



A	03/02/2022	1:1,000	A3	TW	SH	AW
REV	DATE	SCALE	SIZE	DRW	CHK	APR

Report: Geophysical Survey Report



614550

614625

614700

614775



303600

303525

303500


















303375

Sheringham and Dudgeon Extension Projects

ILLUS 457

Interpretation of processed greyscale magnetometer data; Area PA5

Legend

-  DCO Boundary
-  Surveyed Area
-  Unsurveyed Area
-  Geophysical Survey Extent
-  dipolar isolated/ferrous
-  magnetic enhancement/archaeology
-  magnetic disturbance/ferrous material
-  magnetic enhancement/geology
-  magnetic enhancement/LIRM
-  magnetic enhancement/archaeology?
-  magnetic enhancement/quarrying
-  linear trend/agricultural
-  linear trend/field drain
-  linear/former field boundary
-  linear/former field boundary?
-  dipolar linear/ferrous pipe
-  linear trend/geological variation

Data Sources: Insert Data Sources
 Base map: © Crown copyright and database rights 2020, Ordnance Survey 0100031673; © OpenStreetMap (and) contributors, CC-BY-SA

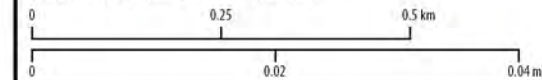
Solar
Panels

PA5



Document number: PB8164-HAR-ZZ-ON-DR-0001

Co-ordinate System: British National Grid



A	03/02/2022	1:1,000	A3	TW	SH	AW
REV	DATE	SCALE	SIZE	DRW	CHK	APR

Report:
Geophysical Survey Report



614400 614475 614550 614625

303375

303300

303225

303150

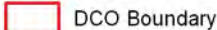



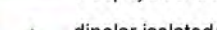

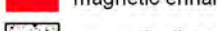
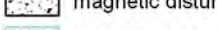
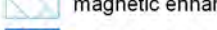
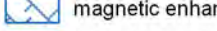
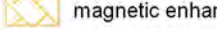
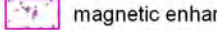
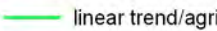
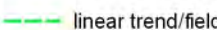
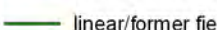

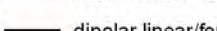


Sheringham and Dudgeon Extension Projects

ILLUS 458

Interpretation of processed greyscale magnetometer data; Area PA5

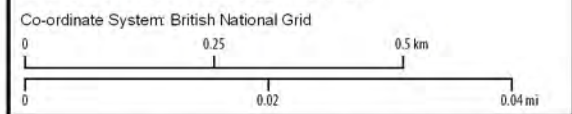
Legend

-  DCO Boundary
-  Surveyed Area
-  Unsurveyed Area
-  Geophysical Survey Extent
-  dipolar isolated/ferrous
-  magnetic enhancement/archaeology
-  magnetic disturbance/ferrous material
-  magnetic enhancement/geology
-  magnetic enhancement/LIRM
-  magnetic enhancement/archaeology?
-  magnetic enhancement/quarrying
-  linear trend/agricultural
-  linear trend/field drain
-  linear/former field boundary
-  linear/former field boundary?
-  dipolar linear/ferrous pipe
-  linear trend/geological variation

Data Sources: Insert Data Sources
 Base map: © Crown copyright and database rights 2020, Ordnance Survey 0100031673; © OpenStreetMap (and) contributors, CC-BY-SA

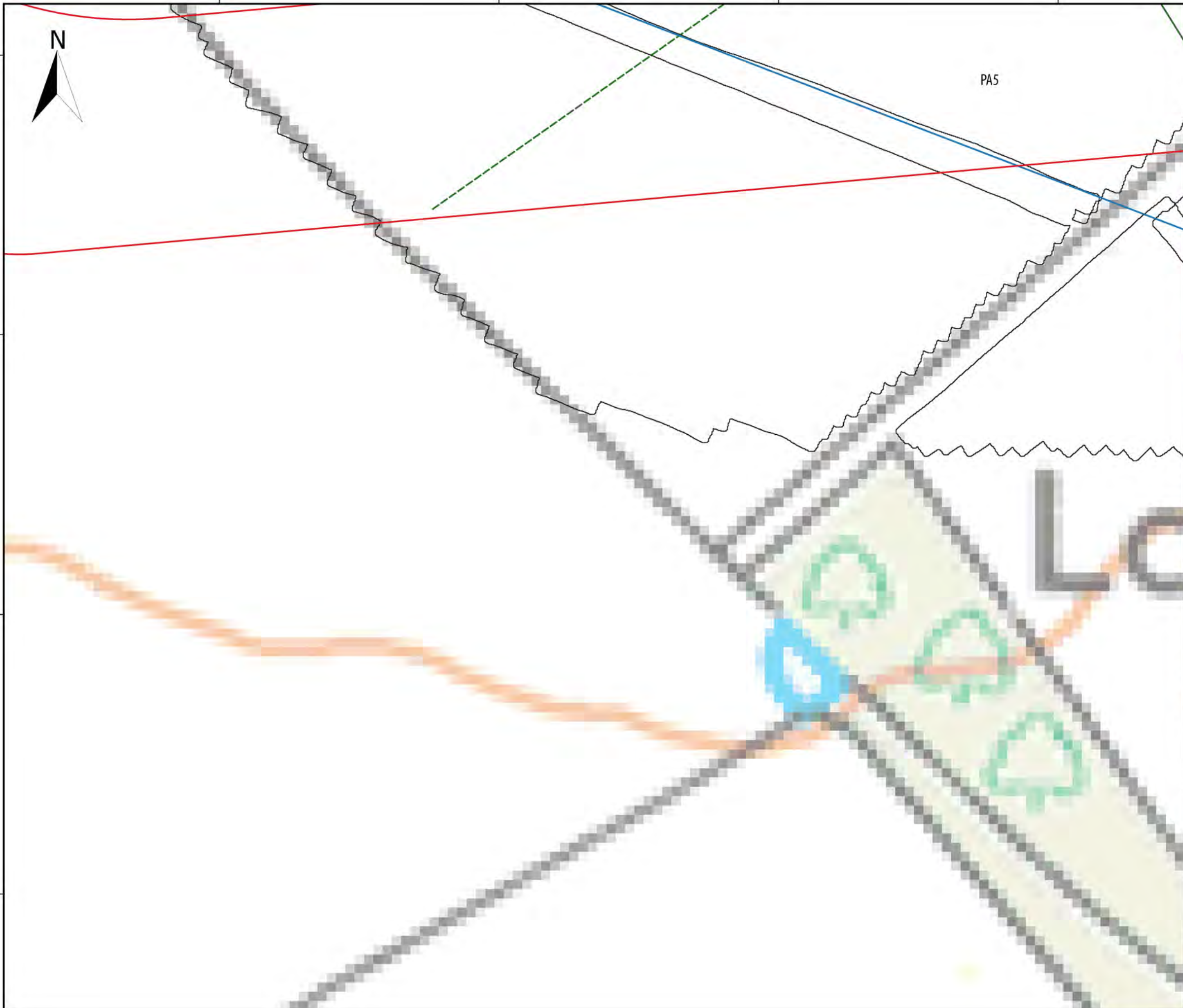


Document number: PB8164-HAR-ZZ-ON-DR-0001



A	03/02/2022	1:1,000	A3	TW	SH	AW
REV	DATE	SCALE	SIZE	DRW	CHK	APR

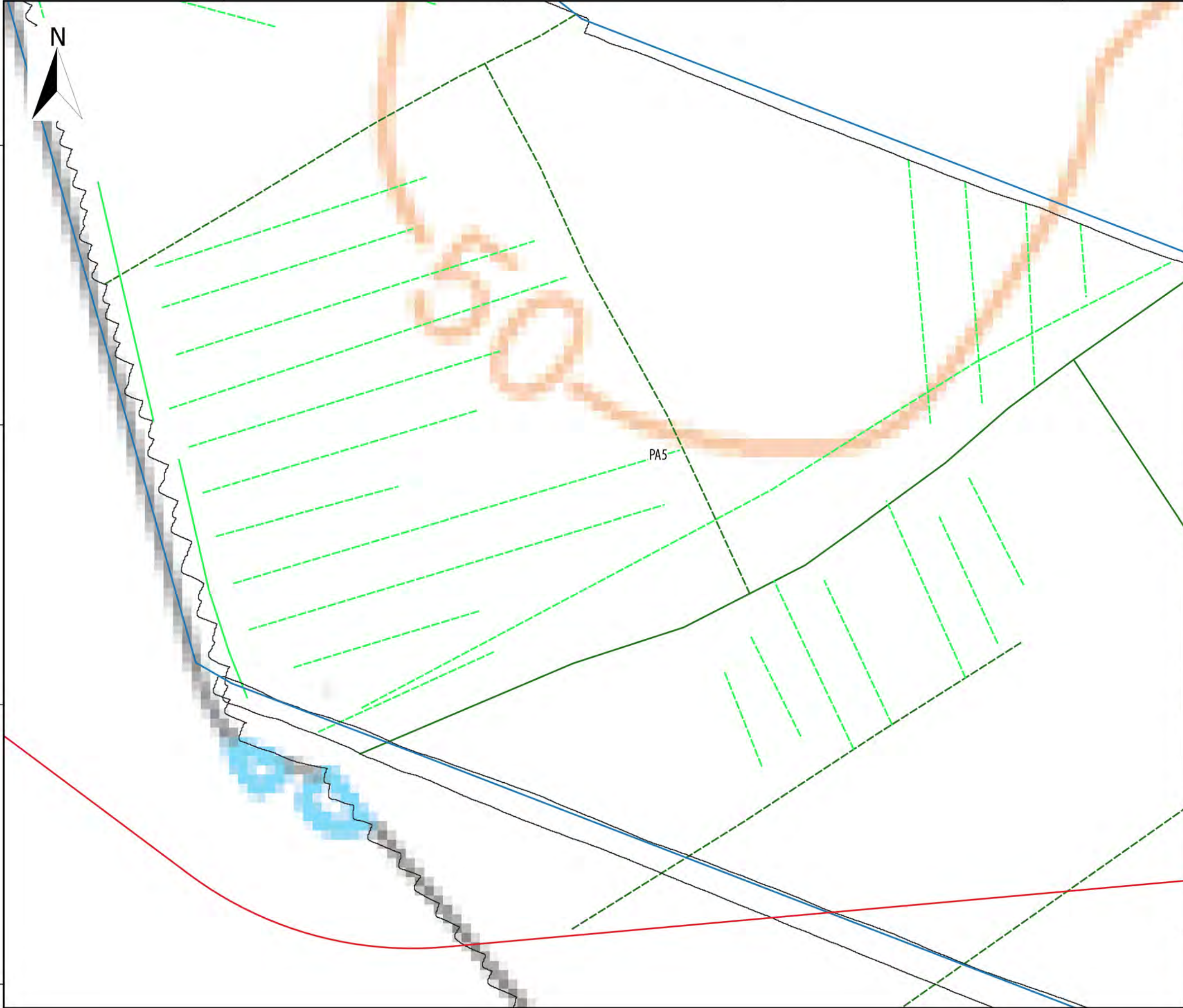
Report: Geophysical Survey Report



614325 614400 614475 614550



303600
303525
303450
303375



Sheringham and Dudgeon Extension Projects

ILLUS 459

Interpretation of processed greyscale magnetometer data; Area PA5

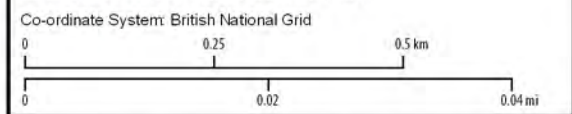
Legend

- DCO Boundary
- Surveyed Area
- Unsurveyed Area
- Geophysical Survey Extent
- dipolar isolated/ferrous
- magnetic enhancement/archaeology
- magnetic disturbance/ferrous material
- magnetic enhancement/geology
- magnetic enhancement/LIRM
- magnetic enhancement/archaeology?
- magnetic enhancement/quarrying
- linear trend/agricultural
- linear trend/field drain
- linear/former field boundary
- linear/former field boundary?
- dipolar linear/ferrous pipe
- linear trend/geological variation

Data Sources: Insert Data Sources
Base map: © Crown copyright and database rights 2020, Ordnance Survey 0100031673; © OpenStreetMap (and) contributors, CC-BY-SA



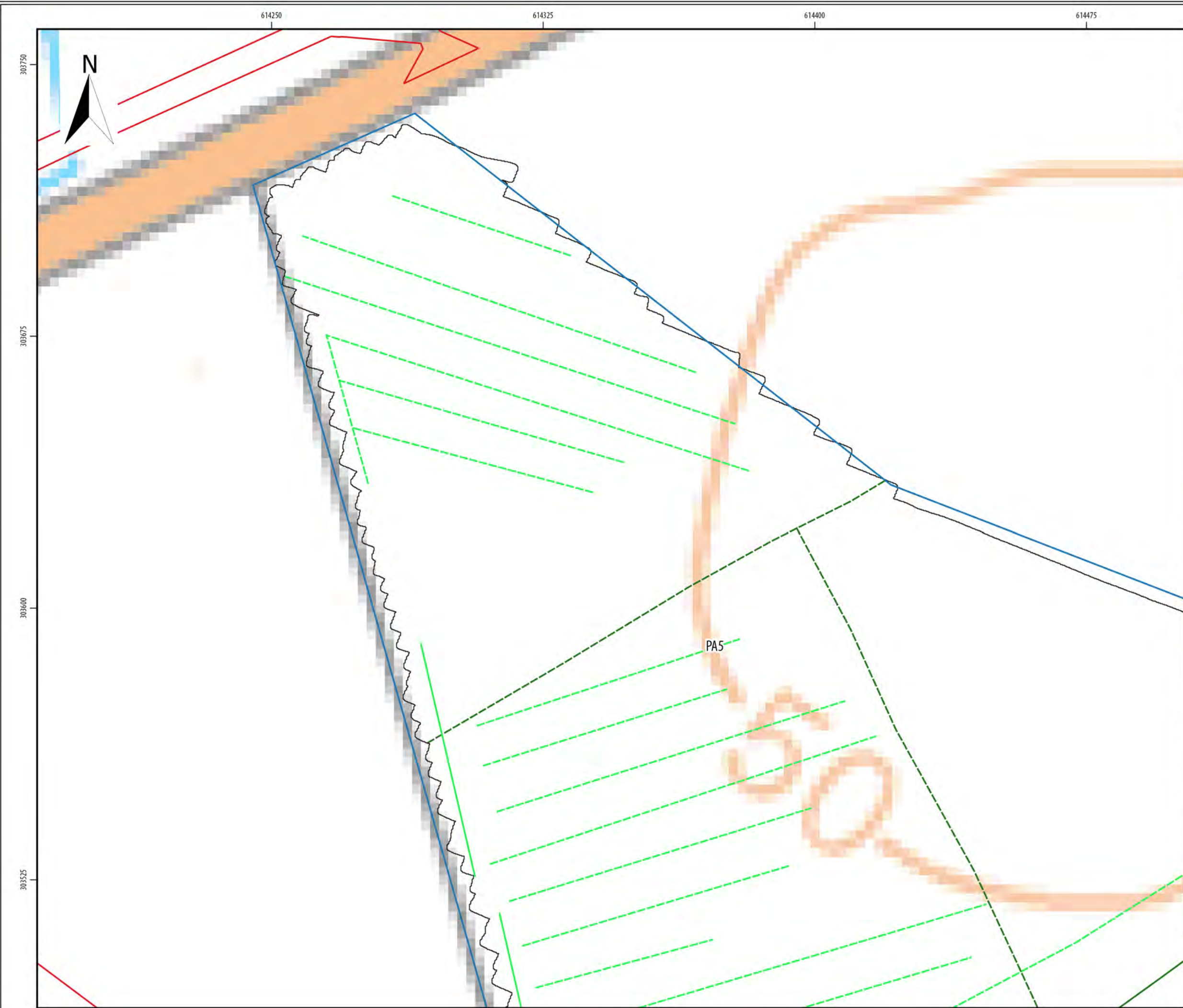
Document number: PB8164-HAR-ZZ-ON-DR-0001



A	03/02/2022	1:1,000	A3	TW	SH	AW
REV	DATE	SCALE	SIZE	DRW	CHK	APR

Report: Geophysical Survey Report





Sheringham and Dudgeon Extension Projects

ILLUS 460

Interpretation of processed greyscale magnetometer data;
Area PA5

Legend

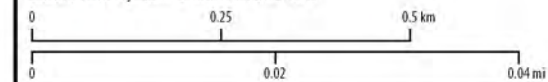
- DCO Boundary
- Surveyed Area
- Unsurveyed Area
- Geophysical Survey Extent
- dipolar isolated/ferrous
- magnetic enhancement/archaeology
- magnetic disturbance/ferrous material
- magnetic enhancement/geology
- magnetic enhancement/LIRM
- magnetic enhancement/archaeology?
- magnetic enhancement/quarrying
- linear trend/agricultural
- linear trend/field drain
- linear/former field boundary
- linear/former field boundary?
- dipolar linear/ferrous pipe
- linear trend/geological variation

Data Sources: Insert Data Sources
 Base map: © Crown copyright and database rights 2020,
 Ordnance Survey 0100031673; © OpenStreetMap (and)
 contributors, CC-BY-SA



Document number: PB8164-HAR-ZZ-ON-DR-0001

Co-ordinate System: British National Grid



A	03/02/2022	1:1,000	A3	TW	SH	AW
REV	DATE	SCALE	SIZE	DRW	CHK	APR

Report:
Geophysical Survey Report



612450 612525 612600 612675 612750

N

305700

305625

305550

305475

PA6

Sheringham and Dudgeon Extension Projects

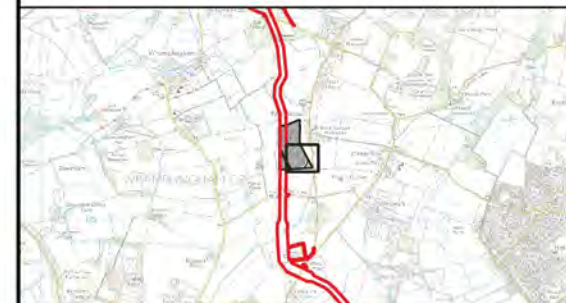
ILLUS 461

Interpretation of processed greyscale magnetometer data; Area PA6

Legend

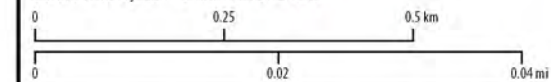
- DCO Boundary
- Surveyed Area
- Unsurveyed Area
- Geophysical Survey Extent
- dipolar isolated/ferrous
- magnetic enhancement/archaeology
- magnetic disturbance/ferrous material
- magnetic enhancement/geology
- magnetic enhancement/LIRM
- magnetic enhancement/archaeology?
- magnetic enhancement/quarrying
- linear trend/agricultural
- linear trend/field drain
- linear/former field boundary
- linear/former field boundary?
- dipolar linear/ferrous pipe
- linear trend/geological variation

Data Sources: Insert Data Sources
 Base map: © Crown copyright and database rights 2020, Ordnance Survey 0100031673; © OpenStreetMap (and) contributors, CC-BY-SA



Document number: PB8164-HAR-ZZ-ON-DR-0001

Co-ordinate System: British National Grid



A	03/02/2022	1:1,000	A3	TW	SH	AW
REV	DATE	SCALE	SIZE	DRW	CHK	APR

Report: Geophysical Survey Report



612300 612375 612450 612525 612600



305700

305625

305550

305475

Sheringham and Dudgeon Extension Projects

ILLUS 462

Interpretation of processed greyscale magnetometer data;
Area PA6

Legend

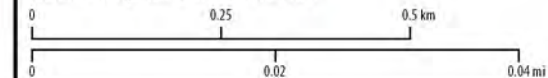
- DCO Boundary
- Surveyed Area
- Unsurveyed Area
- Geophysical Survey Extent
- dipolar isolated/ferrous
- magnetic enhancement/archaeology
- magnetic disturbance/ferrous material
- magnetic enhancement/geology
- magnetic enhancement/LIRM
- magnetic enhancement/archaeology?
- magnetic enhancement/quarrying
- linear trend/agricultural
- linear trend/field drain
- linear/former field boundary
- linear/former field boundary?
- dipolar linear/ferrous pipe
- linear trend/geological variation

Data Sources: Insert Data Sources
 Base map: © Crown copyright and database rights 2020,
 Ordnance Survey 0100031673; © OpenStreetMap (and)
 contributors, CC-BY-SA



Document number: PB8164-HAR-ZZ-ON-DR-0001

Co-ordinate System: British National Grid



A	03/02/2022	1:1,000	A3	TW	SH	AW
REV	DATE	SCALE	SIZE	DRW	CHK	APR

Report:
Geophysical Survey Report



PA6

612375 612450 612525 612600



305850

305775

305700

Sheringham and Dudgeon Extension Projects

ILLUS 463

Interpretation of processed greyscale magnetometer data; Area PA6

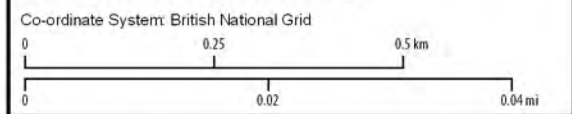
Legend

- DCO Boundary
- Surveyed Area
- Unsurveyed Area
- Geophysical Survey Extent
- dipolar isolated/ferrous
- magnetic enhancement/archaeology
- magnetic disturbance/ferrous material
- magnetic enhancement/geology
- magnetic enhancement/LIRM
- magnetic enhancement/archaeology?
- magnetic enhancement/quarrying
- linear trend/agricultural
- linear trend/field drain
- linear/former field boundary
- linear/former field boundary?
- dipolar linear/ferrous pipe
- linear trend/geological variation

Data Sources: Insert Data Sources
 Base map: © Crown copyright and database rights 2020, Ordnance Survey 0100031673; © OpenStreetMap (and) contributors, CC-BY-SA

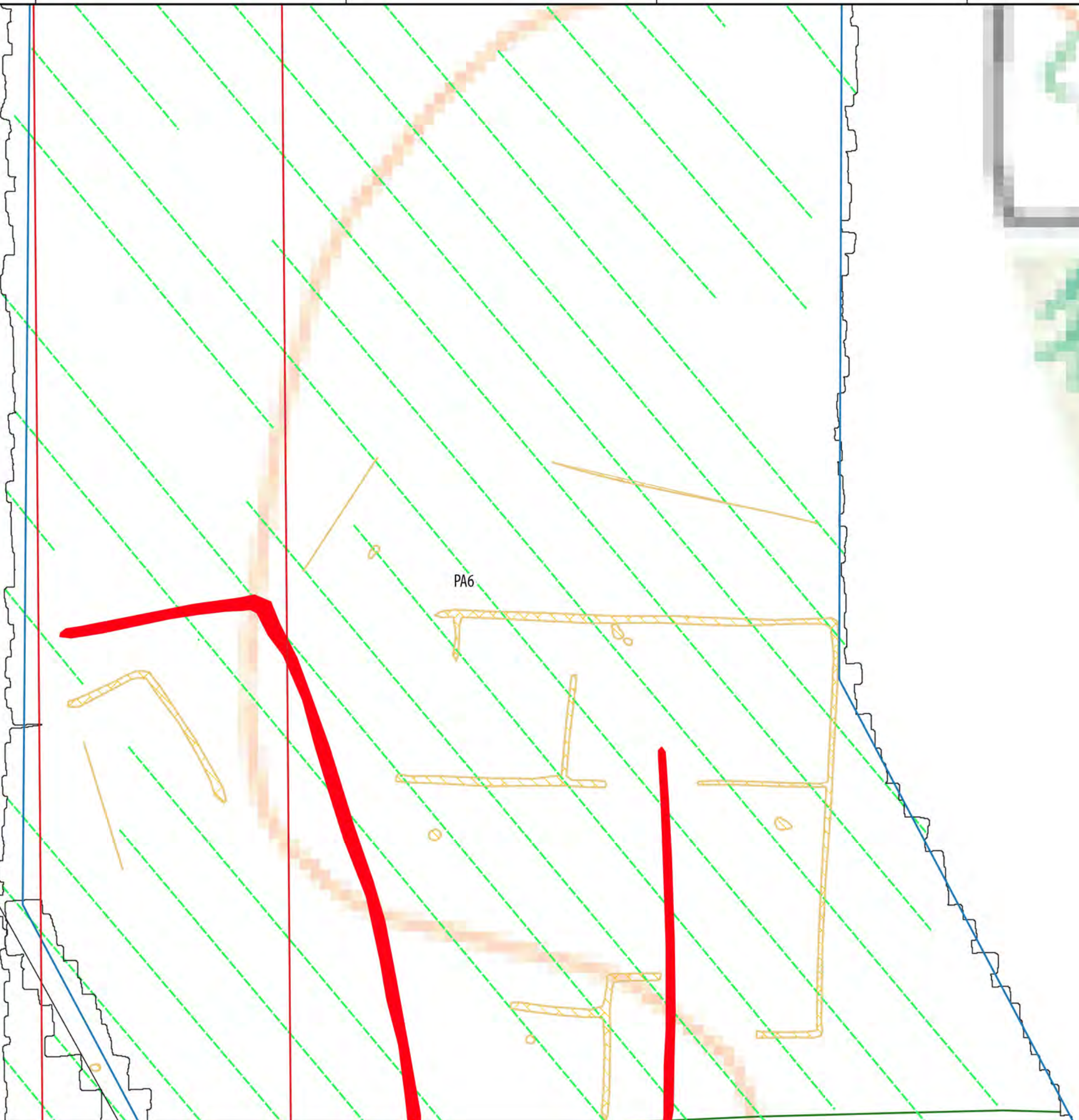


Document number: PB8164-HAR-ZZ-ON-DR-0001



A	03/02/2022	1:1,000	A3	TW	SH	AW
REV	DATE	SCALE	SIZE	DRW	CHK	APR

Report: Geophysical Survey Report



PA6

612375 612450 612525 612600



Sheringham and Dudgeon Extension Projects

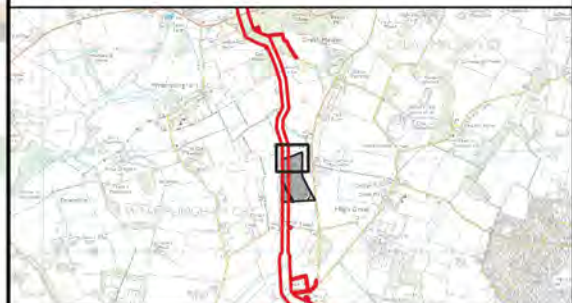
ILLUS 464

Interpretation of processed greyscale magnetometer data; Area PA6

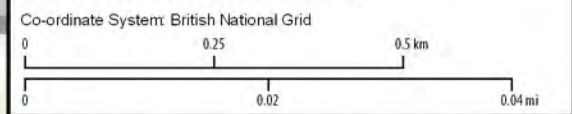
Legend

- DCO Boundary
- Surveyed Area
- Unsurveyed Area
- Geophysical Survey Extent
- dipolar isolated/ferrous
- magnetic enhancement/archaeology
- magnetic disturbance/ferrous material
- magnetic enhancement/geology
- magnetic enhancement/LIRM
- magnetic enhancement/archaeology?
- magnetic enhancement/quarrying
- linear trend/agricultural
- linear trend/field drain
- linear/former field boundary
- linear/former field boundary?
- dipolar linear/ferrous pipe
- linear trend/geological variation

Data Sources: Insert Data Sources
 Base map: © Crown copyright and database rights 2020, Ordnance Survey 0100031673; © OpenStreetMap (and) contributors, CC-BY-SA



Document number: PB8164-HAR-ZZ-ON-DR-0001



A	03/02/2022	1:1,000	A3	TW	SH	AW
REV	DATE	SCALE	SIZE	DRW	CHK	APR

Report: Geophysical Survey Report



306000
305925
305850

PA6





Sheringham and Dudgeon Extension Projects

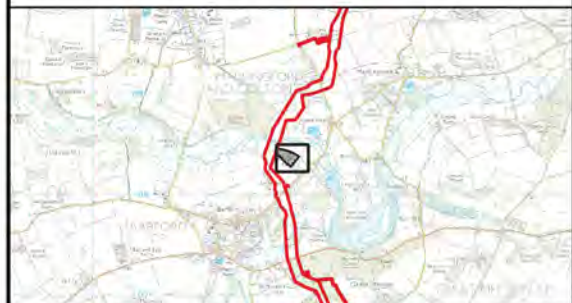
ILLUS 465

Interpretation of processed greyscale magnetometer data; Area PA8

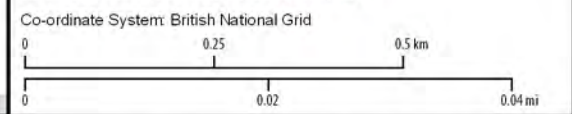
Legend

- DCO Boundary
- Surveyed Area
- Unsurveyed Area
- Geophysical Survey Extent
- dipolar isolated/ferrous
- magnetic enhancement/archaeology
- magnetic disturbance/ferrous material
- magnetic enhancement/geology
- magnetic enhancement/LIRM
- magnetic enhancement/archaeology?
- magnetic enhancement/quarrying
- linear trend/agricultural
- linear trend/field drain
- linear/former field boundary
- dipolar linear/ferrous pipe
- linear trend/geological variation

Data Sources: Insert Data Sources
 Base map: © Crown copyright and database rights 2020, Ordnance Survey 0100031673; © OpenStreetMap (and) contributors, CC-BY-SA



Document number: PB8164-HAR-ZZ-ON-DR-0001



A	03/02/2022	1:1,000	A3	TW	SH	AW
REV	DATE	SCALE	SIZE	DRW	CHK	APR

Report: Geophysical Survey Report



611775 611850 611925 612000

308475

308400

308325

N

Sheringham and Dudgeon Extension Projects

ILLUS 466

Interpretation of processed greyscale magnetometer data;
Area PA8

Legend

- DCO Boundary
- Surveyed Area
- Unsurveyed Area
- Geophysical Survey Extent
- dipolar isolated/ferrous
- magnetic enhancement/archaeology
- magnetic disturbance/ferrous material
- magnetic enhancement/geology
- magnetic enhancement/LIRM
- magnetic enhancement/archaeology?
- magnetic enhancement/quarrying
- linear trend/agricultural
- linear trend/field drain
- linear/former field boundary
- linear/former field boundary?
- dipolar linear/ferrous pipe
- linear trend/geological variation

Data Sources: Insert Data Sources
Base map: © Crown copyright and database rights 2020,
Ordnance Survey 0100031673; © OpenStreetMap (and)
contributors, CC-BY-SA

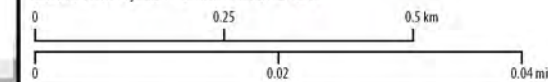
PA8

BUNGALOW
FARM



Document number: PB8164-HAR-ZZ-ON-DR-0001

Co-ordinate System: British National Grid



A	03/02/2022	1:1,000	A3	TW	SH	AW
REV	DATE	SCALE	SIZE	DRW	CHK	APR

Report:
Geophysical Survey Report



613050 613125 613200 613275 613350



311250

311175

311100

Sheringham and Dudgeon Extension Projects

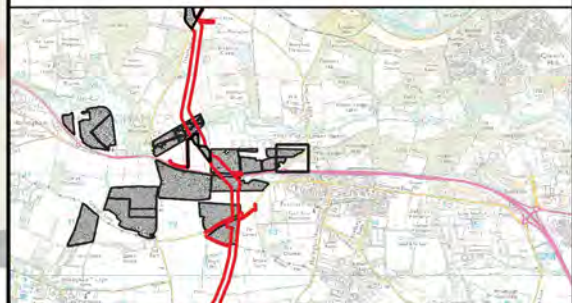
ILLUS 467

Interpretation of processed greyscale magnetometer data;
Area PA11

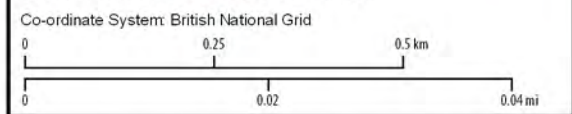
Legend

- DCO Boundary
- Surveyed Area
- Unsurveyed Area
- Geophysical Survey Extent
- dipolar isolated/ferrous
- magnetic enhancement/archaeology
- magnetic disturbance/ferrous material
- magnetic enhancement/geology
- magnetic enhancement/LIRM
- magnetic enhancement/archaeology?
- magnetic enhancement/quarrying
- linear trend/agricultural
- linear trend/field drain
- linear/former field boundary
- linear/former field boundary?
- dipolar linear/ferrous pipe
- linear trend/geological variation

Data Sources: Insert Data Sources
 Base map: © Crown copyright and database rights 2020,
 Ordnance Survey 0100031673; © OpenStreetMap (and)
 contributors, CC-BY-SA



Document number: PB8164-HAR-ZZ-ON-DR-0001



A	03/02/2022	1:1,000	A3	TW	SH	AW
REV	DATE	SCALE	SIZE	DRW	CHK	APR

Report:
 Geophysical Survey Report



612825

612900

612975

613050



311250

PA11

311175








311100

Sheringham and Dudgeon Extension Projects

ILLUS 468

Interpretation of processed greyscale magnetometer data; Area PA11


Legend

-  DCO Boundary
-  Surveyed Area
-  Unsurveyed Area
-  Geophysical Survey Extent
-  dipolar isolated/ferrous
-  magnetic enhancement/archaeology
-  magnetic disturbance/ferrous material
-  magnetic enhancement/geology
-  magnetic enhancement/LIRM
-  magnetic enhancement/archaeology?
-  magnetic enhancement/quarrying
-  linear trend/agricultural
-  linear trend/field drain
-  linear/former field boundary
-  linear/former field boundary?
-  dipolar linear/ferrous pipe
-  linear trend/geological variation

Data Sources: Insert Data Sources
 Base map: © Crown copyright and database rights 2020, Ordnance Survey 0100031673; © OpenStreetMap (and) contributors, CC-BY-SA



Document number: PB8164-HAR-ZZ-ON-DR-0001



A	03/02/2022	1:1,000	A3	TW	SH	AW
REV	DATE	SCALE	SIZE	DRW	CHK	APR

Report: Geophysical Survey Report



612750

612825

612900

612975

N

PA11

311025

310950

310875

310800















Sheringham and Dudgeon Extension Projects

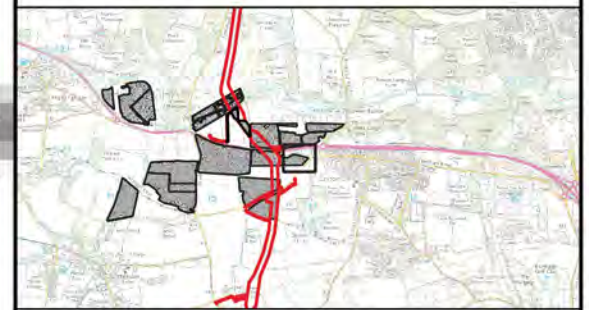
ILLUS 469

Interpretation of processed greyscale magnetometer data; Area PA10 & PA11

Legend

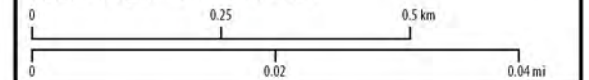
-  DCO Boundary
-  Surveyed Area
-  Unsurveyed Area
-  Geophysical Survey Extent
-  dipolar isolated/ferrous
-  magnetic enhancement/archaeology
-  magnetic disturbance/ferrous material
-  magnetic enhancement/geology
-  magnetic enhancement/LIRM
-  magnetic enhancement/archaeology?
-  magnetic enhancement/quarrying
-  linear trend/agricultural
-  linear trend/field drain
-  linear/former field boundary
-  linear/former field boundary?
-  dipolar linear/ferrous pipe
-  linear trend/geological variation

Data Sources: Insert Data Sources
 Base map: © Crown copyright and database rights 2020, Ordnance Survey 0100031673; © OpenStreetMap (and) contributors, CC-BY-SA



Document number: PB8164-HAR-ZZ-ON-DR-0001

Co-ordinate System: British National Grid



A	03/02/2022	1:1,000	A3	TW	SH	AW
REV	DATE	SCALE	SIZE	DRW	CHK	APR

Report: Geophysical Survey Report



612600 612675 612750 612825



311250

311175

311100

PA11

Sheringham and Dudgeon Extension Projects

ILLUS 470

Interpretation of processed greyscale magnetometer data;
Area PA11

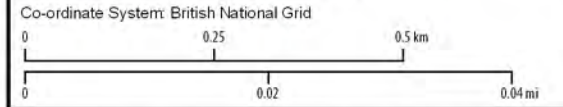
Legend

- DCO Boundary
- Surveyed Area
- Unsurveyed Area
- Geophysical Survey Extent
- dipolar isolated/ferrous
- magnetic enhancement/archaeology
- magnetic disturbance/ferrous material
- magnetic enhancement/geology
- magnetic enhancement/LIRM
- magnetic enhancement/archaeology?
- magnetic enhancement/quarrying
- linear trend/agricultural
- - - linear trend/field drain
- linear/former field boundary
- - - linear/former field boundary?
- dipolar linear/ferrous pipe
- linear trend/geological variation

Data Sources: Insert Data Sources
 Base map: © Crown copyright and database rights 2020,
 Ordnance Survey 0100031673; © OpenStreetMap (and)
 contributors, CC-BY-SA



Document number: PB8164-HAR-ZZ-ON-DR-0001



A	03/02/2022	1:1,000	A3	TW	SH	AW
REV	DATE	SCALE	SIZE	DRW	CHK	APR

Report:
 Geophysical Survey Report



612600 612675 612750 612825

310825

310950

310875

310800

PA11

PA10



Sheringham and Dudgeon Extension Projects

ILLUS 471

Interpretation of processed greyscale magnetometer data; Area PA10 & PA11

Legend

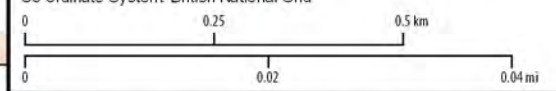
- DCO Boundary
- Surveyed Area
- Unsurveyed Area
- Geophysical Survey Extent
- dipolar isolated/ferrous
- magnetic enhancement/archaeology
- magnetic disturbance/ferrous material
- magnetic enhancement/geology
- magnetic enhancement/LIRM
- magnetic enhancement/archaeology?
- magnetic enhancement/quarrying
- linear trend/agricultural
- linear trend/field drain
- linear/former field boundary
- linear/former field boundary?
- dipolar linear/ferrous pipe
- linear trend/geological variation

Data Sources: Insert Data Sources
 Base map: © Crown copyright and database rights 2020, Ordnance Survey 0100031673; © OpenStreetMap (and) contributors, CC-BY-SA



Document number: PB8164-HAR-ZZ-ON-DR-0001

Co-ordinate System: British National Grid



A	03/02/2022	1:1,000	A3	TW	SH	AW
REV	DATE	SCALE	SIZE	DRW	CHK	APR

Report: Geophysical Survey Report



612300 612375 612450 612525 612600



311250

311175

311100

PA11

Sheringham and Dudgeon Extension Projects

ILLUS 474

Interpretation of processed greyscale magnetometer data; Area PA11

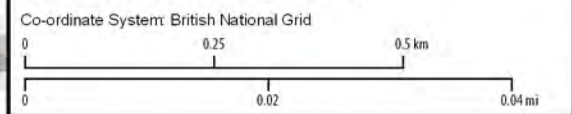
Legend

- DCO Boundary
- Surveyed Area
- Unsurveyed Area
- Geophysical Survey Extent
- dipolar isolated/ferrous
- magnetic enhancement/archaeology
- magnetic disturbance/ferrous material
- magnetic enhancement/geology
- magnetic enhancement/LIRM
- magnetic enhancement/archaeology?
- magnetic enhancement/quarrying
- linear trend/agricultural
- linear trend/field drain
- linear/former field boundary
- linear/former field boundary?
- dipolar linear/ferrous pipe
- linear trend/geological variation

Data Sources: Insert Data Sources
 Base map: © Crown copyright and database rights 2020, Ordnance Survey 0100031673; © OpenStreetMap (and) contributors, CC-BY-SA



Document number: PB8164-HAR-ZZ-ON-DR-0001



A	03/02/2022	1:1,000	A3	TW	SH	AW
REV	DATE	SCALE	SIZE	DRW	CHK	APR

Report:
 Geophysical Survey Report



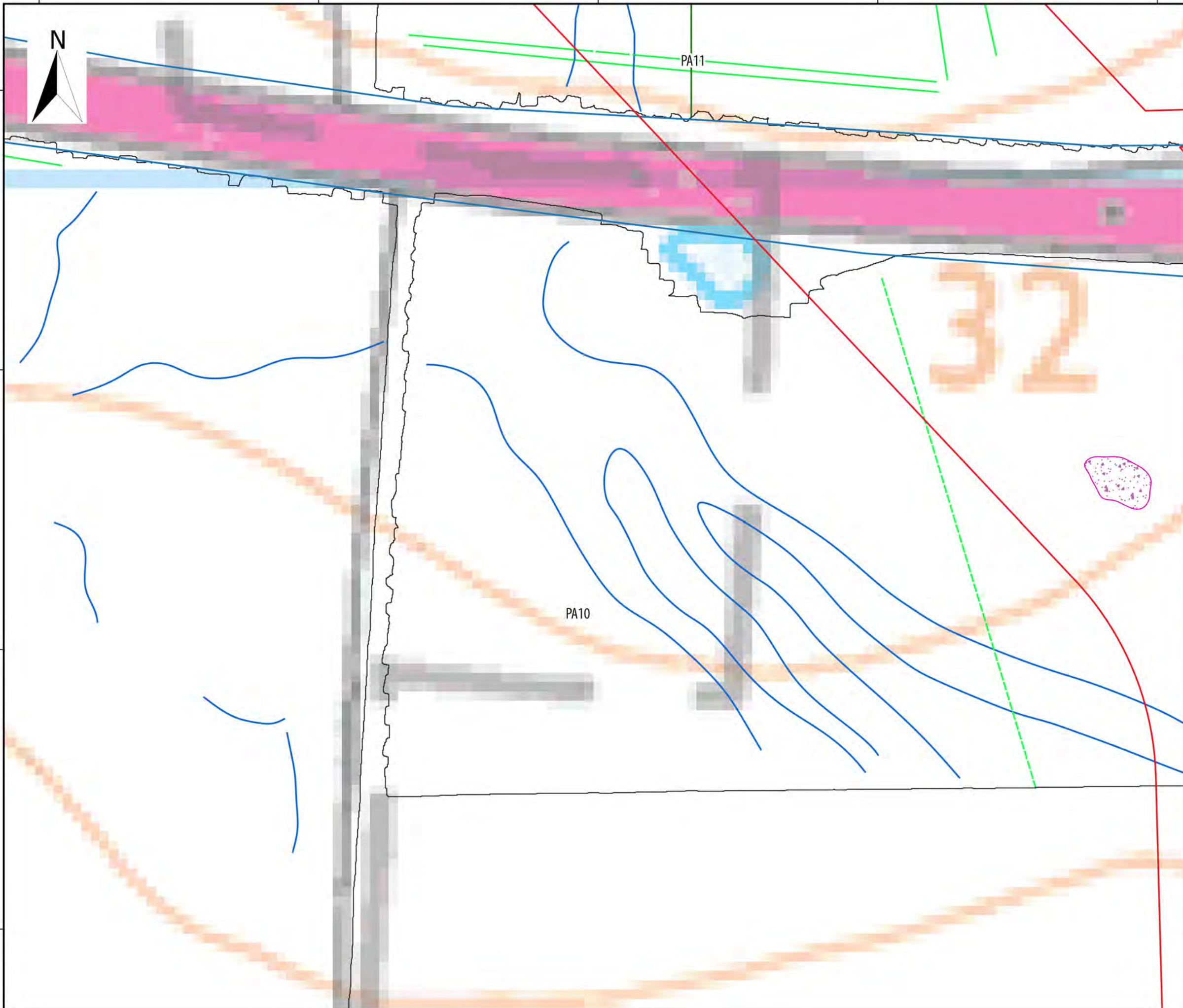
612300 612375 612450 612525 612600

31025

310950

310875

310800



Sheringham and Dudgeon Extension Projects

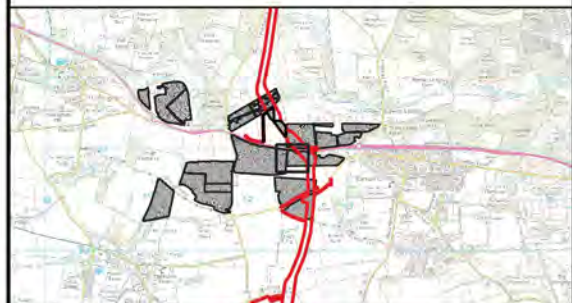
ILLUS 475

Interpretation of processed greyscale magnetometer data; Area PA10 & PA11

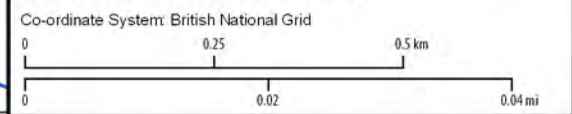
Legend

- DCO Boundary
- Surveyed Area
- Unsurveyed Area
- Geophysical Survey Extent
- dipolar isolated/ferrous
- magnetic enhancement/archaeology
- magnetic disturbance/ferrous material
- magnetic enhancement/geology
- magnetic enhancement/LIRM
- magnetic enhancement/archaeology?
- magnetic enhancement/quarrying
- linear trend/agricultural
- linear trend/field drain
- linear/former field boundary
- linear/former field boundary?
- dipolar linear/ferrous pipe
- linear trend/geological variation

Data Sources: Insert Data Sources
 Base map: © Crown copyright and database rights 2020, Ordnance Survey 0100031673; © OpenStreetMap (and) contributors, CC-BY-SA



Document number: PB8164-HAR-ZZ-ON-DR-0001



A	03/02/2022	1:1,000	A3	TW	SH	AW
REV	DATE	SCALE	SIZE	DRW	CHK	APR

Report: Geophysical Survey Report



612075

612150

612225

612300

PA12

N

Sheringham and Dudgeon Extension Projects

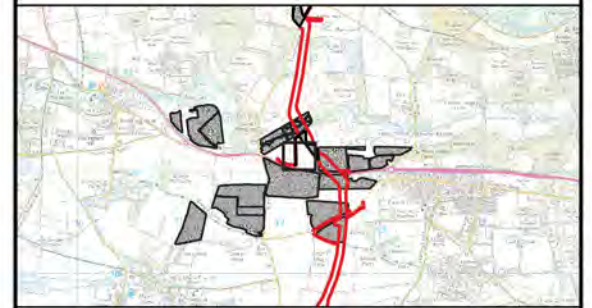
ILLUS 476

Interpretation of processed greyscale magnetometer data;
Area PA11

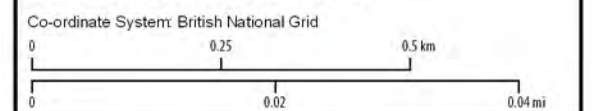
Legend

- DCO Boundary
- Surveyed Area
- Unsurveyed Area
- Geophysical Survey Extent
- dipolar isolated/ferrous
- magnetic enhancement/archaeology
- magnetic disturbance/ferrous material
- magnetic enhancement/geology
- magnetic enhancement/LIRM
- magnetic enhancement/archaeology?
- magnetic enhancement/quarrying
- linear trend/agricultural
- linear trend/field drain
- linear/former field boundary
- linear/former field boundary?
- dipolar linear/ferrous pipe
- linear trend/geological variation

Data Sources: Insert Data Sources
 Base map: © Crown copyright and database rights 2020,
 Ordnance Survey 0100031673; © OpenStreetMap (and)
 contributors, CC-BY-SA



Document number: PB8164-HAR-ZZ-ON-DR-0001



A	03/02/2022	1:1,000	A3	TW	SH	AW
REV	DATE	SCALE	SIZE	DRW	CHK	APR

Report:
 Geophysical Survey Report



311250

311175

311100

PA11

PA10

612075 612150 612225 612300

PA11

Sheringham and Dudgeon Extension Projects

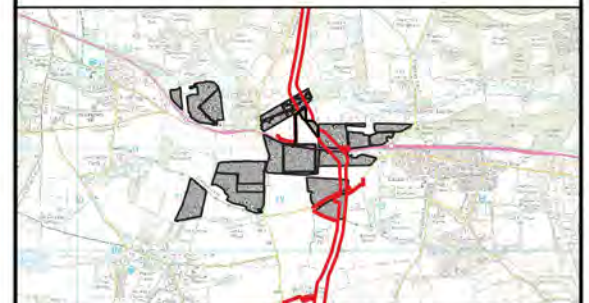
ILLUS 477

Interpretation of processed greyscale magnetometer data;
Area PA10

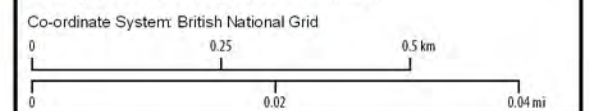
Legend

- DCO Boundary
- Surveyed Area
- Unsurveyed Area
- Geophysical Survey Extent
- dipolar isolated/ferrous
- magnetic enhancement/archaeology
- magnetic disturbance/ferrous material
- magnetic enhancement/geology
- magnetic enhancement/LIRM
- magnetic enhancement/archaeology?
- magnetic enhancement/quarrying
- linear trend/agricultural
- linear trend/field drain
- linear/former field boundary
- linear/former field boundary?
- dipolar linear/ferrous pipe
- linear trend/geological variation

Data Sources: Insert Data Sources
 Base map: © Crown copyright and database rights 2020,
 Ordnance Survey 0100031673; © OpenStreetMap (and)
 contributors, CC-BY-SA



Document number: PB8164-HAR-ZZ-ON-DR-0001



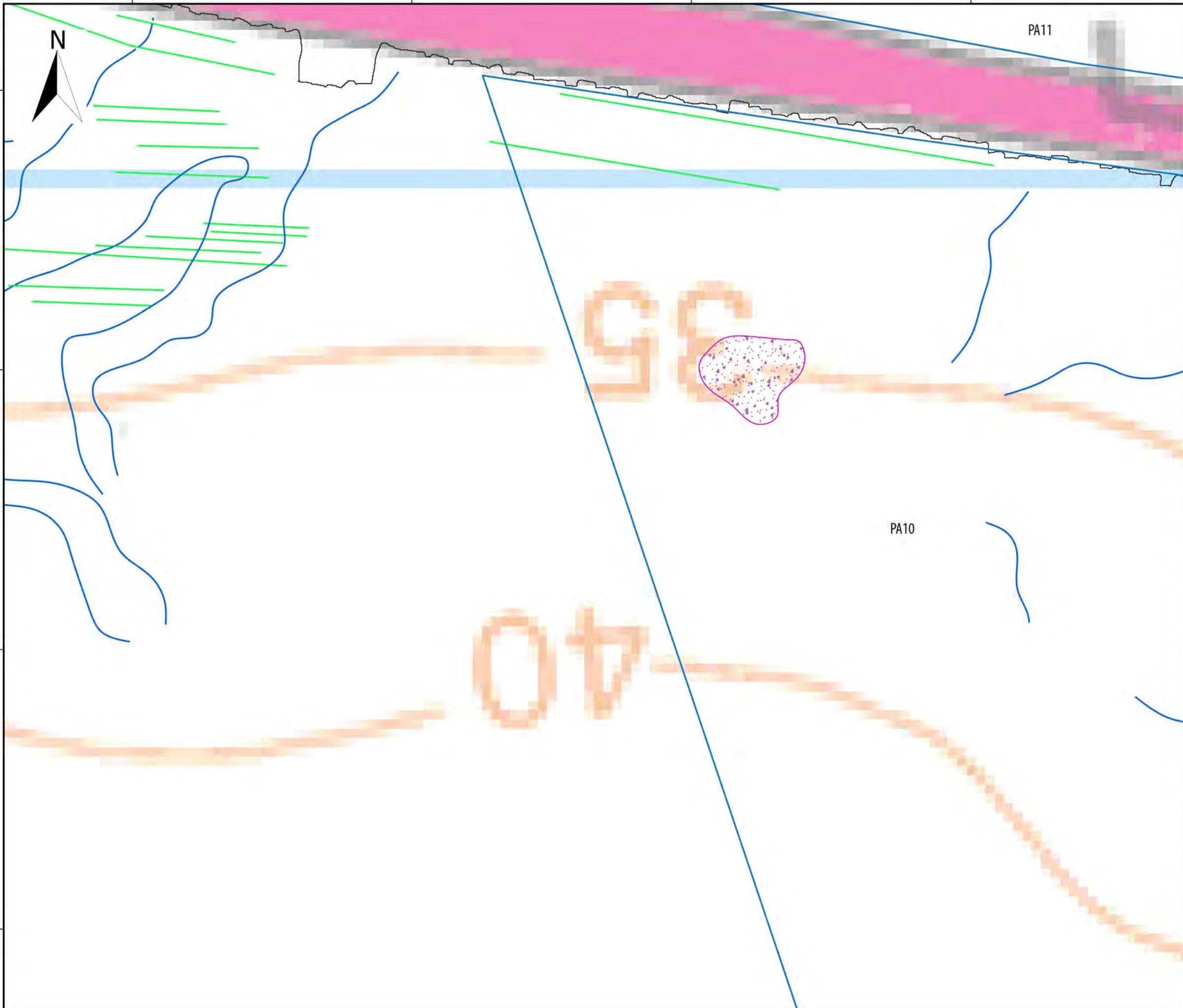
A	03/02/2022	1:1,000	A3	TW	SH	AW
REV	DATE	SCALE	SIZE	DRW	CHK	APR

Report:
 Geophysical Survey Report



311025
310950
310875
310800

PA10



612075 612150 612225 612300



310800
310725
310650

Sheringham and Dudgeon Extension Projects

ILLUS 478

Interpretation of processed greyscale magnetometer data;
Area PA10

Legend

- DCO Boundary
- Surveyed Area
- Unsurveyed Area
- Geophysical Survey Extent
- dipolar isolated/ferrous
- magnetic enhancement/archaeology
- magnetic disturbance/ferrous material
- magnetic enhancement/geology
- magnetic enhancement/LIRM
- magnetic enhancement/archaeology?
- magnetic enhancement/quarrying
- linear trend/agricultural
- linear trend/field drain
- linear/former field boundary
- linear/former field boundary?
- dipolar linear/ferrous pipe
- linear trend/geological variation

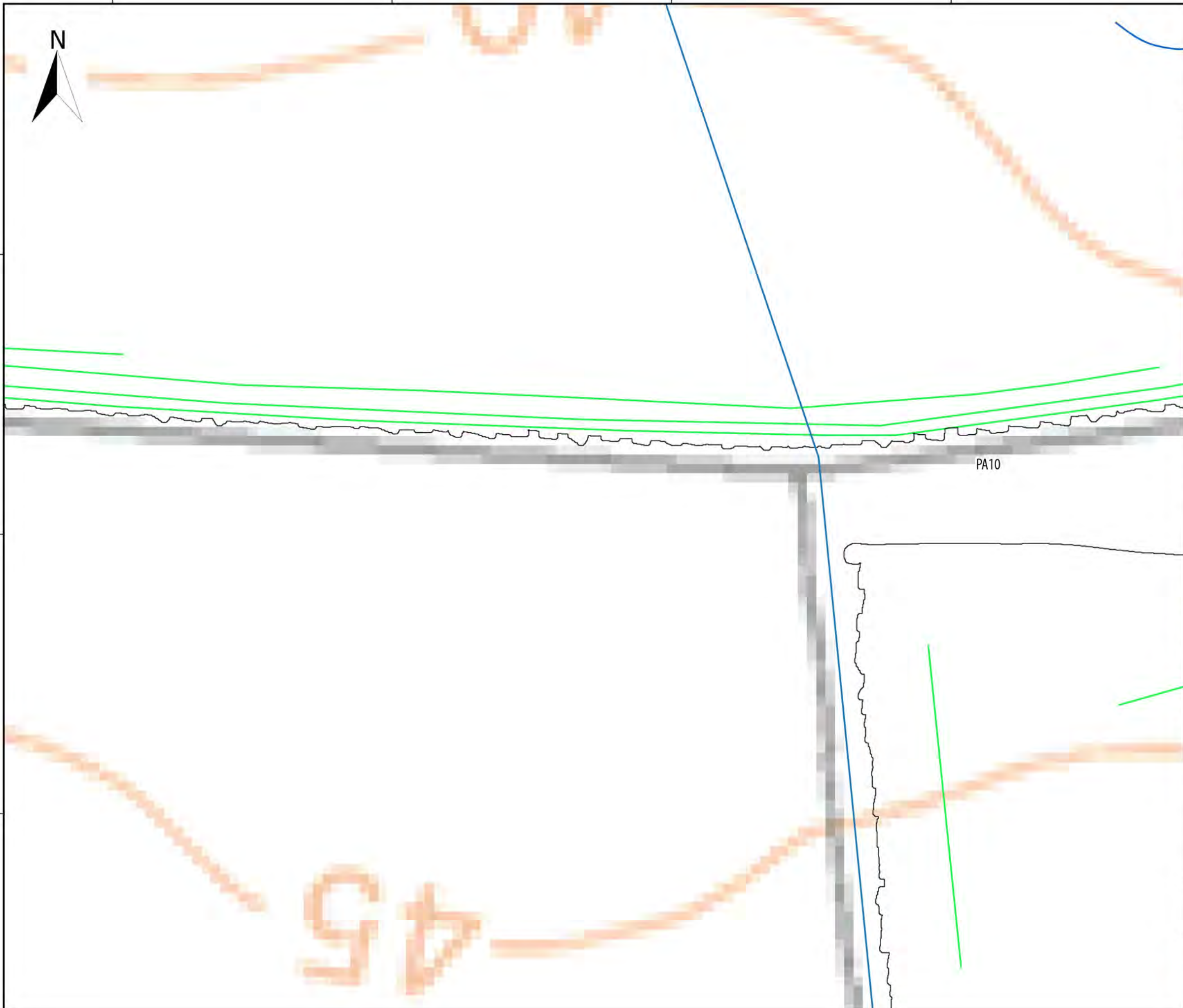
Data Sources: Insert Data Sources
 Base map: © Crown copyright and database rights 2020,
 Ordnance Survey 0100031673; © OpenStreetMap (and)
 contributors, CC-BY-SA



Document number: PB8164-HAR-ZZ-ON-DR-0001
 Co-ordinate System: British National Grid

A	03/02/2022	1:1,000	A3	TW	SH	AW
REV	DATE	SCALE	SIZE	DRW	CHK	APR

Report:
 Geophysical Survey Report



611850 611925 612000 612075

311000

311025

310950

310875



Sheringham and Dudgeon Extension Projects

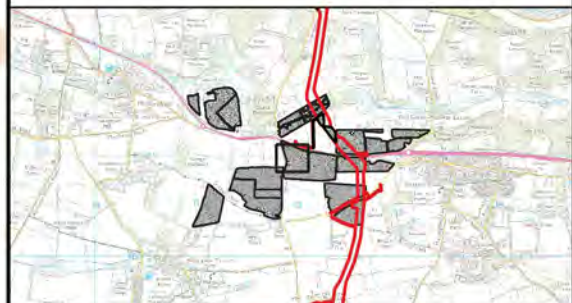
ILLUS 479

Interpretation of processed greyscale magnetometer data; Area PA9 & PA10

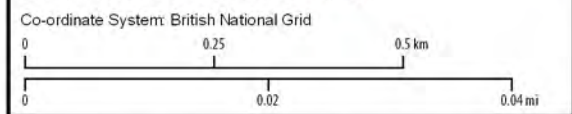
Legend

- DCO Boundary
- Surveyed Area
- Unsurveyed Area
- Geophysical Survey Extent
- dipolar isolated/ferrous
- magnetic enhancement/archaeology
- magnetic disturbance/ferrous material
- magnetic enhancement/geology
- magnetic enhancement/LIRM
- magnetic enhancement/archaeology?
- magnetic enhancement/quarrying
- linear trend/agricultural
- linear trend/field drain
- linear/former field boundary
- linear/former field boundary?
- dipolar linear/ferrous pipe
- linear trend/geological variation

Data Sources: Insert Data Sources
 Base map: © Crown copyright and database rights 2020, Ordnance Survey 0100031673; © OpenStreetMap (and) contributors, CC-BY-SA



Document number: PB8164-HAR-ZZ-ON-DR-0001



A	03/02/2022	1:1,000	A3	TW	SH	AW
REV	DATE	SCALE	SIZE	DRW	CHK	APR

Report:
 Geophysical Survey Report



PA9

611850 611925 612000 612075



310800

310725

310650

PA9

Sheringham and Dudgeon Extension Projects

ILLUS 480

Interpretation of processed greyscale magnetometer data; Area PA9 & PA10


Legend

- DCO Boundary
- Surveyed Area
- Unsurveyed Area
- Geophysical Survey Extent
- dipolar isolated/ferrous
- magnetic enhancement/archaeology
- magnetic disturbance/ferrous material
- magnetic enhancement/geology
- magnetic enhancement/LIRM
- magnetic enhancement/archaeology?
- magnetic enhancement/quarrying
- linear trend/agricultural
- linear trend/field drain
- linear/former field boundary
- linear/former field boundary?
- dipolar linear/ferrous pipe
- linear trend/geological variation

Data Sources: Insert Data Sources
 Base map: © Crown copyright and database rights 2020, Ordnance Survey 0100031673; © OpenStreetMap (and) contributors, CC-BY-SA



Document number: PB8164-HAR-ZZ-ON-DR-0001



A	03/02/2022	1:1,000	A3	TW	SH	AW
REV	DATE	SCALE	SIZE	DRW	CHK	APR

Report: Geophysical Survey Report



Sheringham and Dudgeon Extension Projects

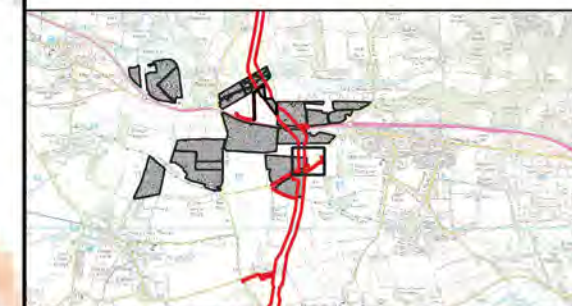
ILLUS 481

Interpretation of processed greyscale magnetometer data;
Area PA10

Legend

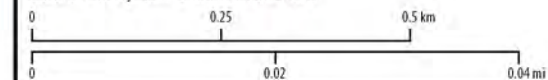
- DCO Boundary
- Surveyed Area
- Unsurveyed Area
- Geophysical Survey Extent
- dipolar isolated/ferrous
- magnetic enhancement/archaeology
- magnetic disturbance/ferrous material
- magnetic enhancement/geology
- magnetic enhancement/LIRM
- magnetic enhancement/archaeology?
- magnetic enhancement/quarrying
- linear trend/agricultural
- linear trend/field drain
- linear/former field boundary
- linear/former field boundary?
- dipolar linear/ferrous pipe
- linear trend/geological variation

Data Sources: Insert Data Sources
Base map: © Crown copyright and database rights 2020,
Ordnance Survey 0100031673; © OpenStreetMap (and)
contributors, CC-BY-SA



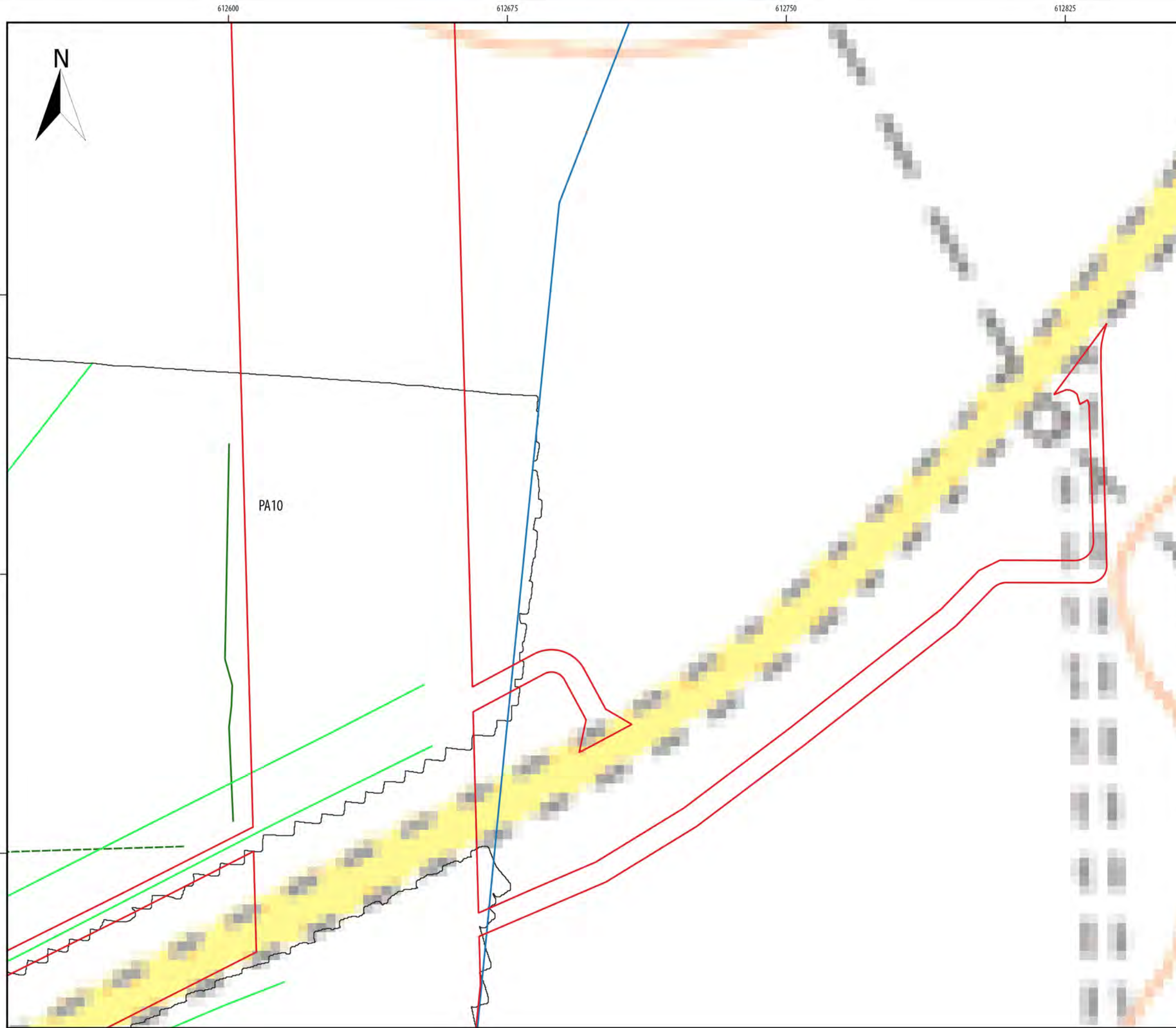
Document number: PB8164-HAR-ZZ-ON-DR-0001

Co-ordinate System: British National Grid



A	03/02/2022	1:1,000	A3	TW	SH	AW
REV	DATE	SCALE	SIZE	DRW	CHK	APR

Report:
Geophysical Survey Report



612450

612525

612600

612675

N

310500

310425

310350

PA10

Sheringham and Dudgeon Extension Projects

ILLUS 482

Interpretation of processed greyscale magnetometer data; Area PA10

Legend

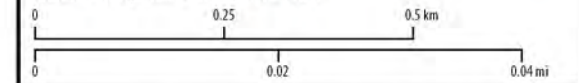
- DCO Boundary
- Surveyed Area
- Unsurveyed Area
- Geophysical Survey Extent
- dipolar isolated/ferrous
- magnetic enhancement/archaeology
- magnetic disturbance/ferrous material
- magnetic enhancement/geology
- magnetic enhancement/LIRM
- magnetic enhancement/archaeology?
- magnetic enhancement/quarrying
- linear trend/agricultural
- linear trend/field drain
- linear/former field boundary
- linear/former field boundary?
- dipolar linear/ferrous pipe
- linear trend/geological variation

Data Sources: Insert Data Sources
 Base map: © Crown copyright and database rights 2020, Ordnance Survey 0100031673; © OpenStreetMap (and) contributors, CC-BY-SA



Document number: PB8164-HAR-ZZ-ON-DR-0001

Co-ordinate System: British National Grid



A	03/02/2022	1:1,000	A3	TW	SH	AW
REV	DATE	SCALE	SIZE	DRW	CHK	APR

Report: Geophysical Survey Report



612300 612375 612450 612525 612600



Sheringham and Dudgeon Extension Projects

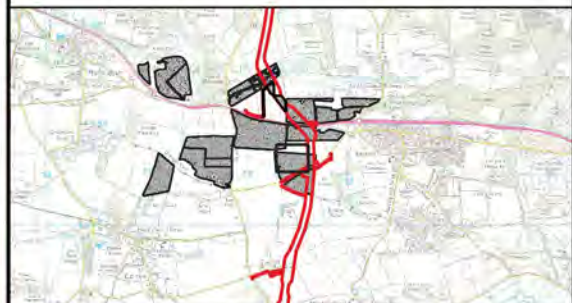
ILLUS 483

Interpretation of processed greyscale magnetometer data;
Area PA10

Legend

- DCO Boundary
- Surveyed Area
- Unsurveyed Area
- Geophysical Survey Extent
- dipolar isolated/ferrous
- magnetic enhancement/archaeology
- magnetic disturbance/ferrous material
- magnetic enhancement/geology
- magnetic enhancement/LIRM
- magnetic enhancement/archaeology?
- magnetic enhancement/quarrying
- linear trend/agricultural
- linear trend/field drain
- linear/former field boundary
- linear/former field boundary?
- dipolar linear/ferrous pipe
- linear trend/geological variation

Data Sources: Insert Data Sources
 Base map: © Crown copyright and database rights 2020,
 Ordnance Survey 0100031673; © OpenStreetMap (and)
 contributors, CC-BY-SA



Document number: PB8164-HAR-ZZ-ON-DR-0001

Co-ordinate System: British National Grid

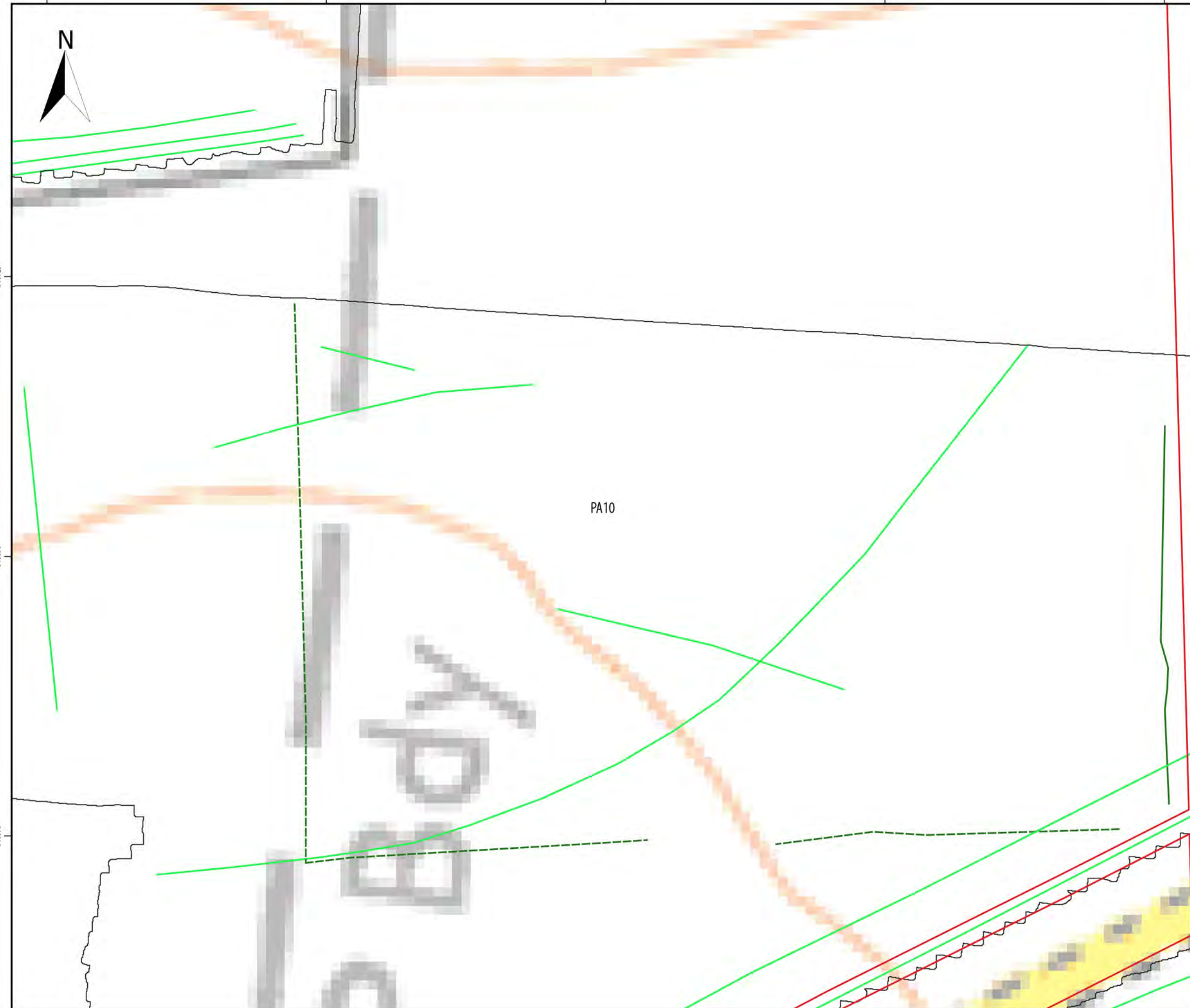
REV	DATE	SCALE	SIZE	DRW	CHK	APR
A	03/02/2022	1:1,000	A3	TW	SH	AW

Report:
 Geophysical Survey Report



310725
310650
310575

PA10



612225

612300

612375

612450



310575

310500

310425

310350

Sheringham and Dudgeon Extension Projects

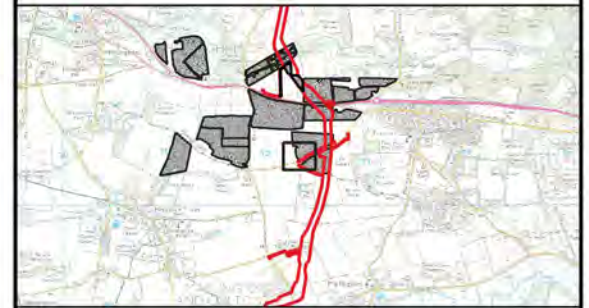
ILLUS 484

Interpretation of processed greyscale magnetometer data;
Area PA10

Legend

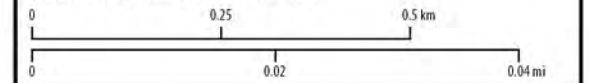
- DCO Boundary
- Surveyed Area
- Unsurveyed Area
- Geophysical Survey Extent
- dipolar isolated/ferrous
- magnetic enhancement/archaeology
- magnetic disturbance/ferrous material
- magnetic enhancement/geology
- magnetic enhancement/LIRM
- magnetic enhancement/archaeology?
- magnetic enhancement/quarrying
- linear trend/agricultural
- linear trend/field drain
- linear/former field boundary
- linear/former field boundary?
- dipolar linear/ferrous pipe
- linear trend/geological variation

Data Sources: Insert Data Sources
 Base map: © Crown copyright and database rights 2020,
 Ordnance Survey 0100031673; © OpenStreetMap (and)
 contributors, CC-BY-SA



Document number: PB8164-HAR-ZZ-ON-DR-0001

Co-ordinate System: British National Grid



A	03/02/2022	1:1,000	A3	TW	SH	AW
REV	DATE	SCALE	SIZE	DRW	CHK	APR

Report:
 Geophysical Survey Report

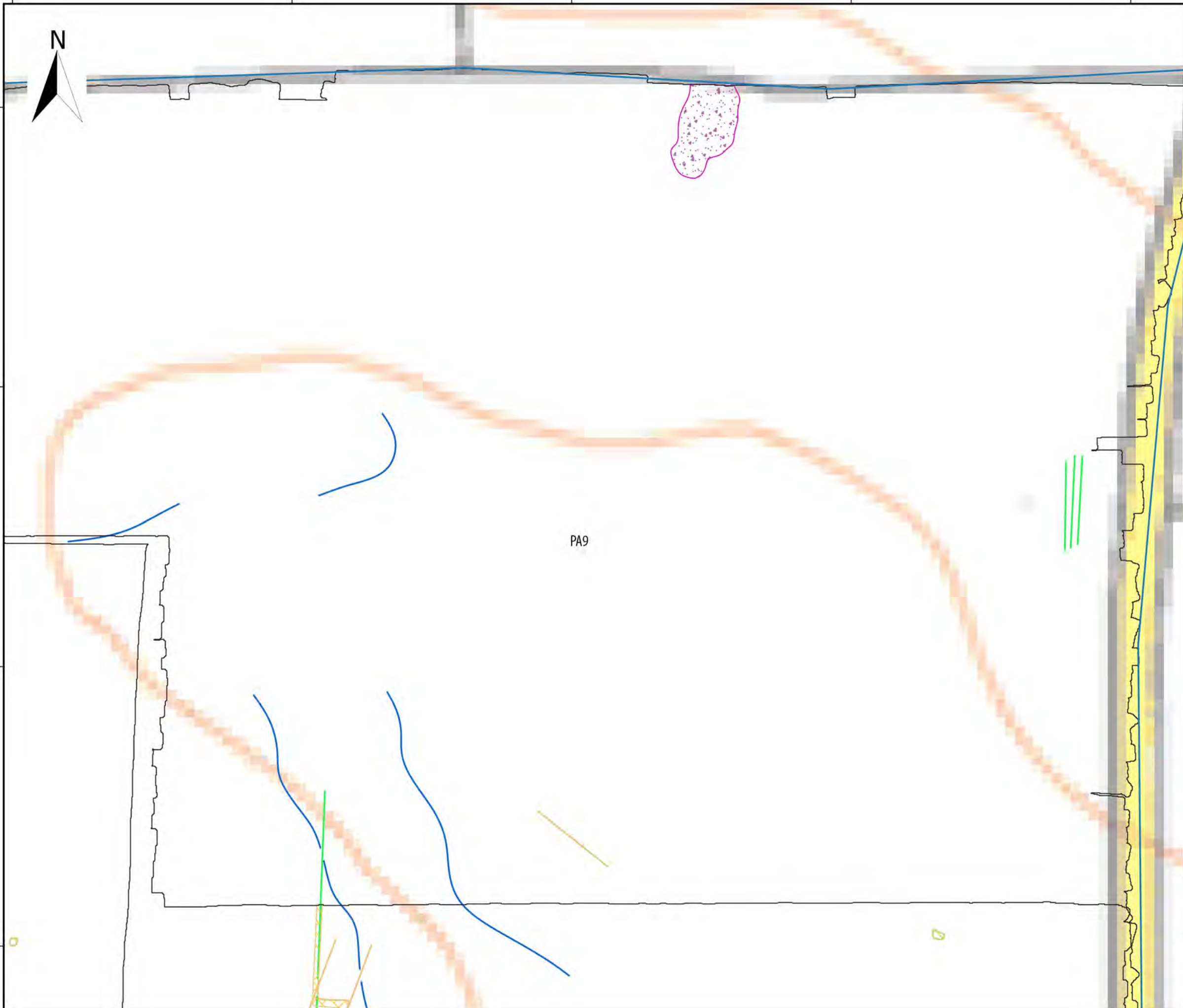


PA10

611550 611625 611700 611775 611850



310875
310800
310725
310650



Sheringham and Dudgeon Extension Projects

ILLUS 485

Interpretation of processed greyscale magnetometer data; Area PA9

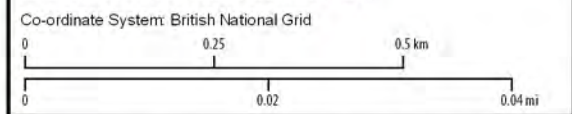
Legend

- DCO Boundary
- Surveyed Area
- Unsurveyed Area
- Geophysical Survey Extent
- dipolar isolated/ferrous
- magnetic enhancement/archaeology
- magnetic disturbance/ferrous material
- magnetic enhancement/geology
- magnetic enhancement/LIRM
- magnetic enhancement/archaeology?
- magnetic enhancement/quarrying
- linear trend/agricultural
- linear trend/field drain
- linear/former field boundary
- linear/former field boundary?
- dipolar linear/ferrous pipe
- linear trend/geological variation

Data Sources: Insert Data Sources
 Base map: © Crown copyright and database rights 2020, Ordnance Survey 0100031673; © OpenStreetMap (and) contributors, CC-BY-SA



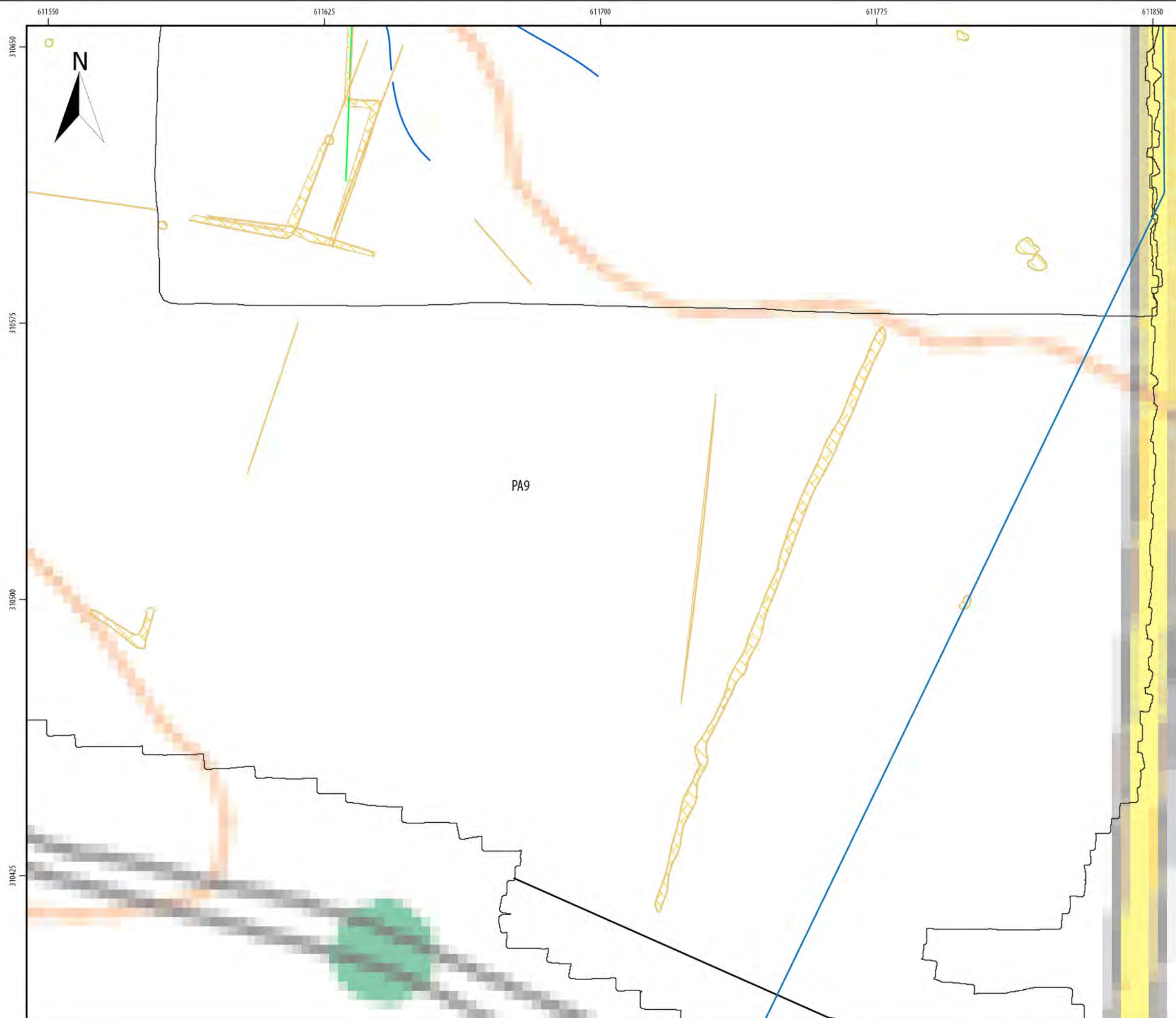
Document number: PB8164-HAR-ZZ-ON-DR-0001



A	03/02/2022	1:1,000	A3	TW	SH	AW
REV	DATE	SCALE	SIZE	DRW	CHK	APR

Report: Geophysical Survey Report





Sheringham and Dudgeon Extension Projects

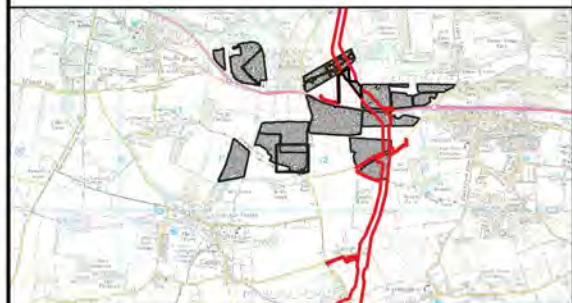
ILLUS 486

Interpretation of processed greyscale magnetometer data; Area PA9

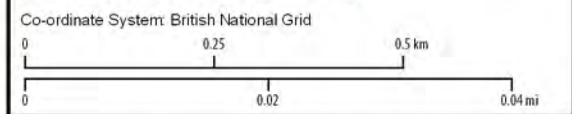
Legend

- DCO Boundary
- Surveyed Area
- Unsurveyed Area
- Geophysical Survey Extent
- dipolar isolated/ferrous
- magnetic enhancement/archaeology
- magnetic disturbance/ferrous material
- magnetic enhancement/geology
- magnetic enhancement/LIRM
- magnetic enhancement/archaeology?
- magnetic enhancement/quarrying
- linear trend/agricultural
- linear trend/field drain
- linear/former field boundary
- linear/former field boundary?
- dipolar linear/ferrous pipe
- linear trend/geological variation

Data Sources: Insert Data Sources
 Base map: © Crown copyright and database rights 2020, Ordnance Survey 0100031673; © OpenStreetMap (and) contributors, CC-BY-SA



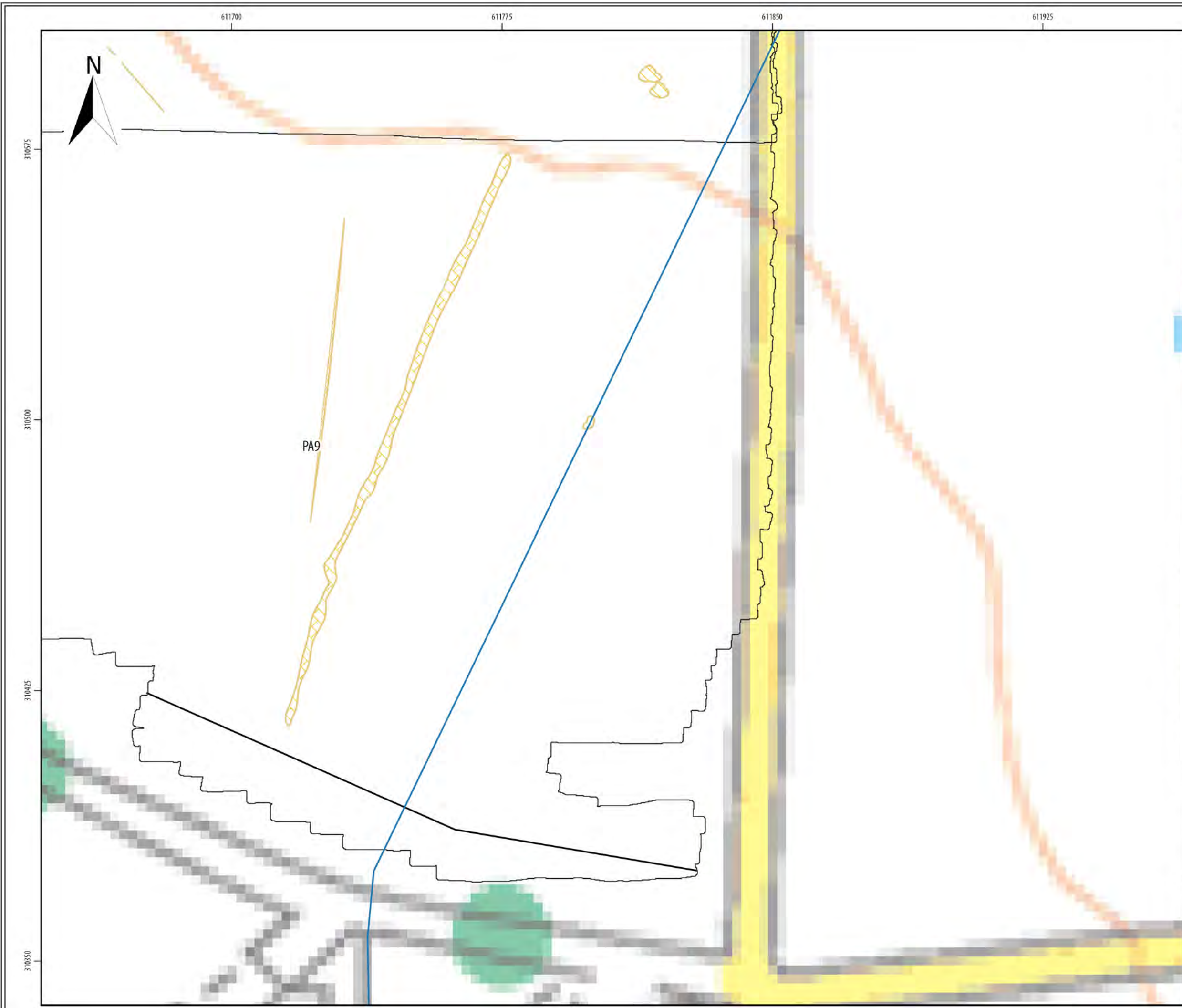
Document number: PB8164-HAR-ZZ-ON-DR-0001



A	03/02/2022	1:1,000	A3	TW	SH	AW
REV	DATE	SCALE	SIZE	DRW	CHK	APR

Report: Geophysical Survey Report





Sheringham and Dudgeon Extension Projects

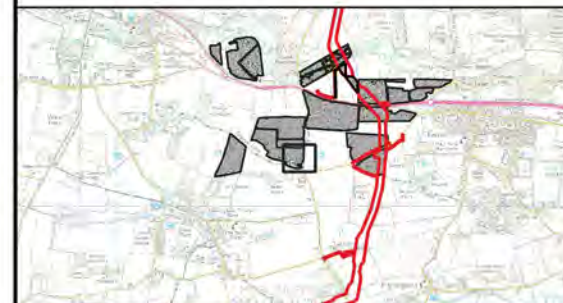
ILLUS 487

Interpretation of processed greyscale magnetometer data;
Area PA9


Legend

- DCO Boundary
- Surveyed Area
- Unsurveyed Area
- Geophysical Survey Extent
- dipolar isolated/ferrous
- magnetic enhancement/archaeology
- magnetic disturbance/ferrous material
- magnetic enhancement/geology
- magnetic enhancement/LIRM
- magnetic enhancement/archaeology?
- magnetic enhancement/quarrying
- linear trend/agricultural
- linear trend/field drain
- linear/former field boundary
- linear/former field boundary?
- dipolar linear/ferrous pipe
- linear trend/geological variation

Data Sources: Insert Data Sources
 Base map: © Crown copyright and database rights 2020,
 Ordnance Survey 0100031673; © OpenStreetMap (and)
 contributors, CC-BY-SA



Document number: PB8164-HAR-ZZ-ON-DR-0001



A	03/02/2022	1:1,000	A3	TW	SH	AW
REV	DATE	SCALE	SIZE	DRW	CHK	APR

Report:
Geophysical Survey Report



611325 611400 611475 611550



310875
310800
310725
310650

Sheringham and Dudgeon Extension Projects

ILLUS 488

Interpretation of processed greyscale magnetometer data; Area PA9

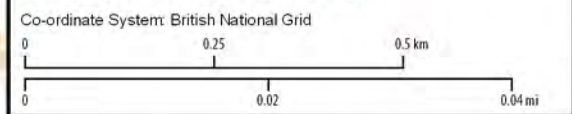
Legend

- DCO Boundary
- Surveyed Area
- Unsurveyed Area
- Geophysical Survey Extent
- dipolar isolated/ferrous
- magnetic enhancement/archaeology
- magnetic disturbance/ferrous material
- magnetic enhancement/geology
- magnetic enhancement/LIRM
- magnetic enhancement/archaeology?
- magnetic enhancement/quarrying
- linear trend/agricultural
- linear trend/field drain
- linear/former field boundary
- linear/former field boundary?
- dipolar linear/ferrous pipe
- linear trend/geological variation

Data Sources: Insert Data Sources
 Base map: © Crown copyright and database rights 2020, Ordnance Survey 0100031673; © OpenStreetMap (and) contributors, CC-BY-SA



Document number: PB8164-HAR-ZZ-ON-DR-0001



A	03/02/2022	1:1,000	A3	TW	SH	AW
REV	DATE	SCALE	SIZE	DRW	CHK	APR

Report: Geophysical Survey Report



PA9



611400

611475

611550

611625

N

Sheringham and Dudgeon Extension Projects

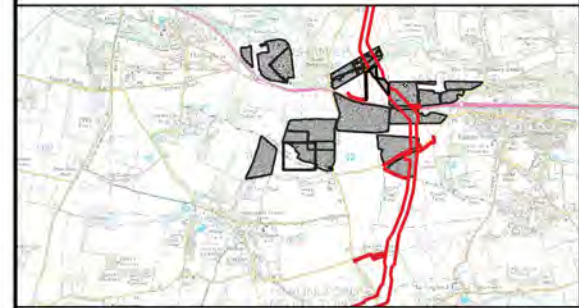
ILLUS 489

Interpretation of processed greyscale magnetometer data; Area PA9

Legend

- DCO Boundary
- Surveyed Area
- Unsurveyed Area
- Geophysical Survey Extent
- dipolar isolated/ferrous
- magnetic enhancement/archaeology
- magnetic disturbance/ferrous material
- magnetic enhancement/geology
- magnetic enhancement/LIRM
- magnetic enhancement/archaeology?
- magnetic enhancement/quarrying
- linear trend/agricultural
- linear trend/field drain
- linear/former field boundary
- linear/former field boundary?
- dipolar linear/ferrous pipe
- linear trend/geological variation

Data Sources: Insert Data Sources
 Base map: © Crown copyright and database rights 2020, Ordnance Survey 0100031673; © OpenStreetMap (and) contributors, CC-BY-SA



Document number: PB8164-HAR-ZZ-ON-DR-0001

Co-ordinate System: British National Grid
 0 0.25 0.5 km
 0 0.02 0.04 mi

A	03/02/2022	1:1,000	A3	TW	SH	AW
REV	DATE	SCALE	SIZE	DRW	CHK	APR

Report:
 Geophysical Survey Report



310575

310500

310425

PA9

611025 611100 611175 611250 611325

310725

310650

310575

310500



Sheringham and Dudgeon Extension Projects

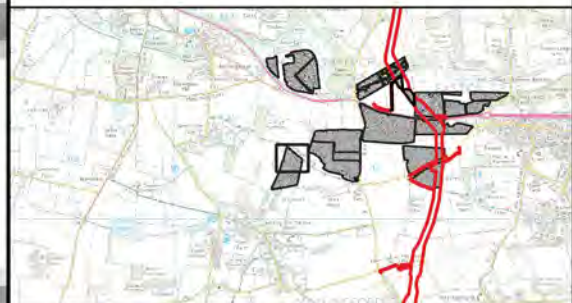
ILLUS 490

Interpretation of processed greyscale magnetometer data; Area PA9

Legend

- DCO Boundary
- Surveyed Area
- Unsurveyed Area
- Geophysical Survey Extent
- dipolar isolated/ferrous
- magnetic enhancement/archaeology
- magnetic disturbance/ferrous material
- magnetic enhancement/geology
- magnetic enhancement/LIRM
- magnetic enhancement/archaeology?
- magnetic enhancement/quarrying
- linear trend/agricultural
- linear trend/field drain
- linear/former field boundary
- linear/former field boundary?
- dipolar linear/ferrous pipe
- linear trend/geological variation

Data Sources: Insert Data Sources
 Base map: © Crown copyright and database rights 2020, Ordnance Survey 0100031673; © OpenStreetMap (and) contributors, CC-BY-SA



PA9

Document number: PB8164-HAR-ZZ-ON-DR-0001

Co-ordinate System: British National Grid
 0 0.25 0.5 km
 0 0.02 0.04 mi

A	03/02/2022	1:1,000	A3	TW	SH	AW
REV	DATE	SCALE	SIZE	DRW	CHK	APR

Report: Geophysical Survey Report



611025

611100

611175

611250

310575

310500

310425

310350



Sheringham and Dudgeon Extension Projects

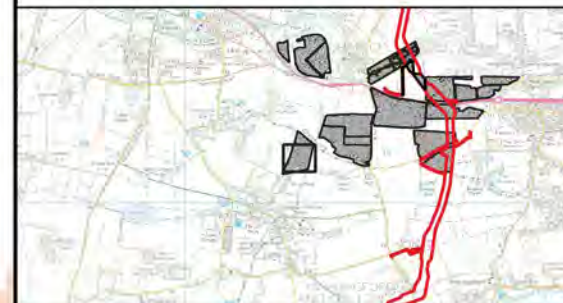
ILLUS 491

Interpretation of processed greyscale magnetometer data; Area PA9

Legend

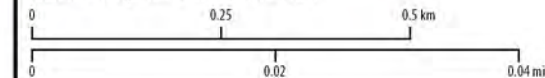
- DCO Boundary
- Surveyed Area
- Unsurveyed Area
- Geophysical Survey Extent
- dipolar isolated/ferrous
- magnetic enhancement/archaeology
- magnetic disturbance/ferrous material
- magnetic enhancement/geology
- magnetic enhancement/LIRM
- magnetic enhancement/archaeology?
- magnetic enhancement/quarrying
- linear trend/agricultural
- linear trend/field drain
- linear/former field boundary
- linear/former field boundary?
- dipolar linear/ferrous pipe
- linear trend/geological variation

Data Sources: Insert Data Sources
 Base map: © Crown copyright and database rights 2020, Ordnance Survey 0100031673; © OpenStreetMap (and) contributors, CC-BY-SA



Document number: PB8164-HAR-ZZ-ON-DR-0001

Co-ordinate System: British National Grid



A	03/02/2022	1:1,000	A3	TW	SH	AW
REV	DATE	SCALE	SIZE	DRW	CHK	APR

Report:
 Geophysical Survey Report



PA9

610950

611025

611100

611175



Sheringham and Dudgeon Extension Projects

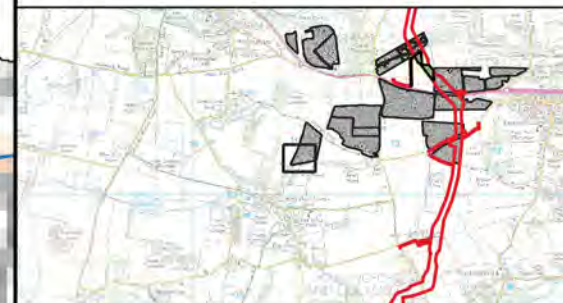
ILLUS 492

Interpretation of processed greyscale magnetometer data;
Area PA9

Legend

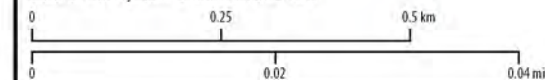
- DCO Boundary
- Surveyed Area
- Unsurveyed Area
- Geophysical Survey Extent
- dipolar isolated/ferrous
- magnetic enhancement/archaeology
- magnetic disturbance/ferrous material
- magnetic enhancement/geology
- magnetic enhancement/LIRM
- magnetic enhancement/archaeology?
- magnetic enhancement/quarrying
- linear trend/agricultural
- linear trend/field drain
- linear/former field boundary
- linear/former field boundary?
- dipolar linear/ferrous pipe
- linear trend/geological variation

Data Sources: Insert Data Sources
 Base map: © Crown copyright and database rights 2020,
 Ordnance Survey 0100031673; © OpenStreetMap (and)
 contributors, CC-BY-SA



Document number: PB8164-HAR-ZZ-ON-DR-0001

Co-ordinate System: British National Grid



A	03/02/2022	1:1,000	A3	TW	SH	AW
REV	DATE	SCALE	SIZE	DRW	CHK	APR

Report:
 Geophysical Survey Report



310425

310350

310275

PA9

612150 612225 612300 612375



311625

311550

311475

Sheringham and Dudgeon Extension Projects

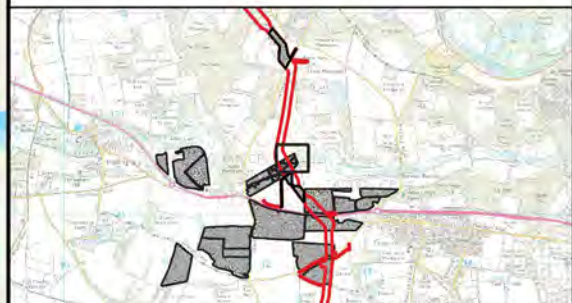
ILLUS 493

Interpretation of processed greyscale magnetometer data;
Area PA12

Legend

- DCO Boundary
- Surveyed Area
- Unsurveyed Area
- Geophysical Survey Extent
- dipolar isolated/ferrous
- magnetic enhancement/archaeology
- magnetic disturbance/ferrous material
- magnetic enhancement/geology
- magnetic enhancement/LIRM
- magnetic enhancement/archaeology?
- magnetic enhancement/quarrying
- linear trend/agricultural
- linear trend/field drain
- linear/former field boundary
- linear/former field boundary?
- dipolar linear/ferrous pipe
- linear trend/geological variation

Data Sources: Insert Data Sources
 Base map: © Crown copyright and database rights 2020,
 Ordnance Survey 0100031673; © OpenStreetMap (and)
 contributors, CC-BY-SA

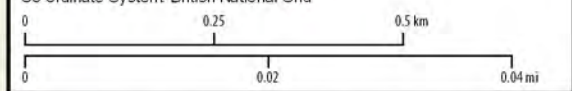


PA12

PA11

Document number: PB8164-HAR-ZZ-ON-DR-0001

Co-ordinate System: British National Grid

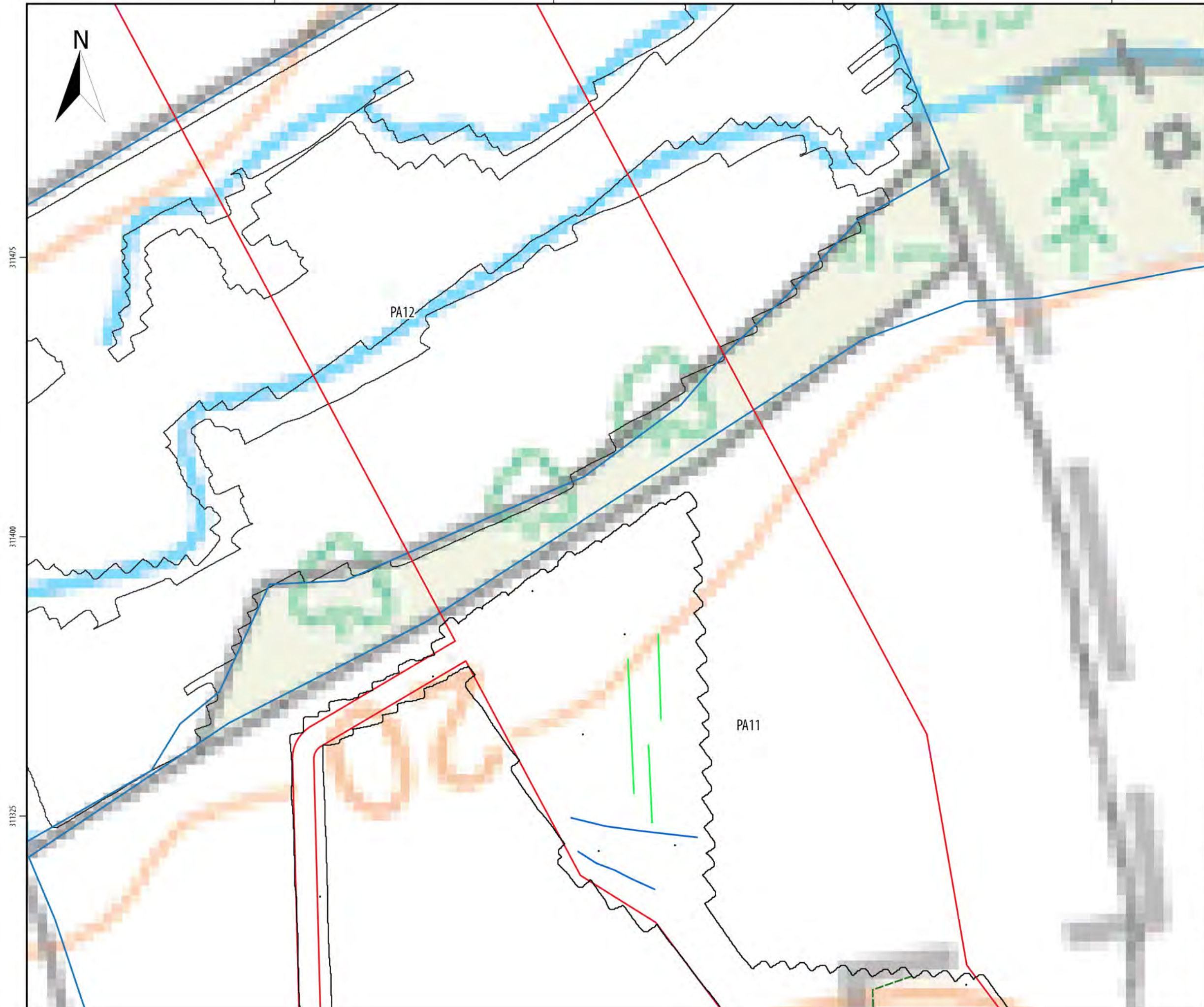


A	03/02/2022	1:1,000	A3	TW	SH	AW
REV	DATE	SCALE	SIZE	DRW	CHK	APR

Report:
Geophysical Survey Report



612150 612225 612300 612375



Sheringham and Dudgeon Extension Projects

ILLUS 494

Interpretation of processed greyscale magnetometer data; Area PA11 & PA12

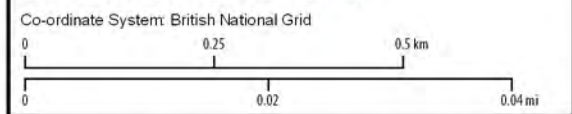
Legend

- DCO Boundary
- Surveyed Area
- Unsurveyed Area
- Geophysical Survey Extent
- dipolar isolated/ferrous
- magnetic enhancement/archaeology
- magnetic disturbance/ferrous material
- magnetic enhancement/geology
- magnetic enhancement/LIRM
- magnetic enhancement/archaeology?
- magnetic enhancement/quarrying
- linear trend/agricultural
- linear trend/field drain
- linear/former field boundary
- linear/former field boundary?
- dipolar linear/ferrous pipe
- linear trend/geological variation

Data Sources: Insert Data Sources
 Base map: © Crown copyright and database rights 2020, Ordnance Survey 0100031673; © OpenStreetMap (and) contributors, CC-BY-SA



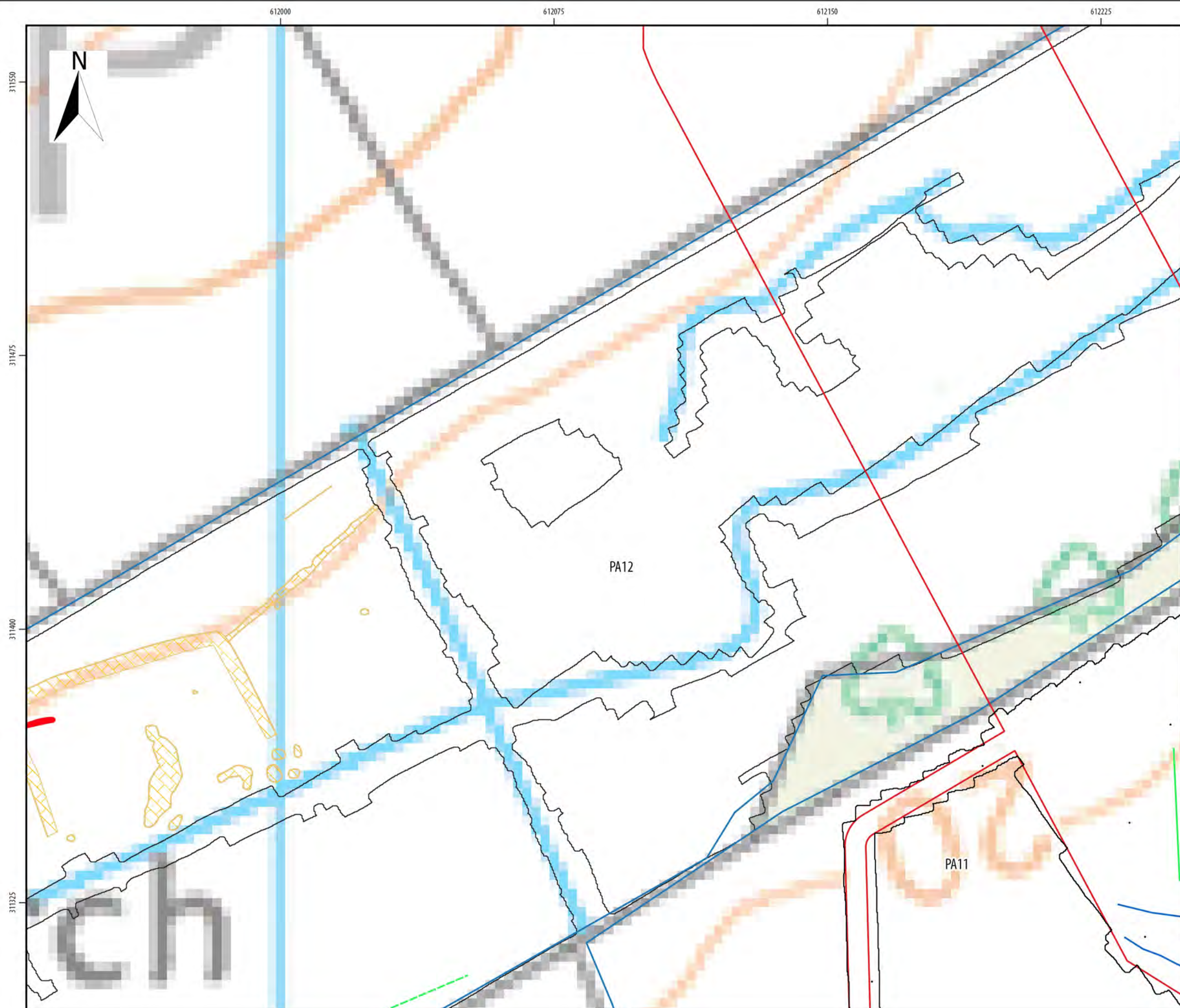
Document number: PB8164-HAR-ZZ-ON-DR-0001



A	03/02/2022	1:1,000	A3	TW	SH	AW
REV	DATE	SCALE	SIZE	DRW	CHK	APR

Report: Geophysical Survey Report





Sheringham and Dudgeon Extension Projects

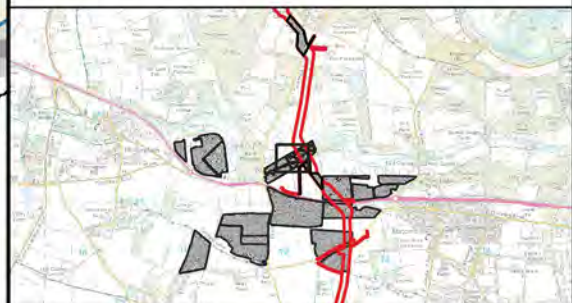
ILLUS 495

Interpretation of processed greyscale magnetometer data;
Area PA11 & PA12

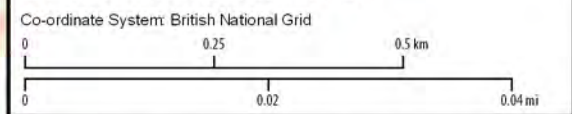
Legend

- DCO Boundary
- Surveyed Area
- Unsurveyed Area
- Geophysical Survey Extent
- dipolar isolated/ferrous
- magnetic enhancement/archaeology
- magnetic disturbance/ferrous material
- magnetic enhancement/geology
- magnetic enhancement/LIRM
- magnetic enhancement/archaeology?
- magnetic enhancement/quarrying
- linear trend/agricultural
- - - linear trend/field drain
- linear/former field boundary
- - - linear/former field boundary?
- dipolar linear/ferrous pipe
- linear trend/geological variation

Data Sources: Insert Data Sources
Base map: © Crown copyright and database rights 2020,
Ordnance Survey 0100031673; © OpenStreetMap (and)
contributors, CC-BY-SA



Document number: PB8164-HAR-ZZ-ON-DR-0001



A	03/02/2022	1:1,000	A3	TW	SH	AW
REV	DATE	SCALE	SIZE	DRW	CHK	APR

Report:
Geophysical Survey Report



Sheringham and Dudgeon Extension Projects

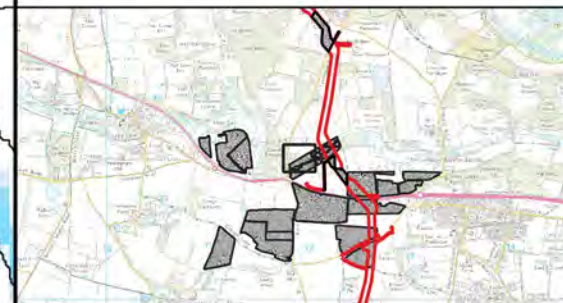
ILLUS 496

Interpretation of processed greyscale magnetometer data;
Area PA12

Legend

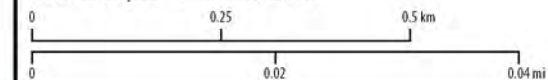
- DCO Boundary
- Surveyed Area
- Unsurveyed Area
- Geophysical Survey Extent
- dipolar isolated/ferrous
- magnetic enhancement/archaeology
- magnetic disturbance/ferrous material
- magnetic enhancement/geology
- magnetic enhancement/LIRM
- magnetic enhancement/archaeology?
- magnetic enhancement/quarrying
- linear trend/agricultural
- - - linear trend/field drain
- linear/former field boundary
- - - linear/former field boundary?
- dipolar linear/ferrous pipe
- linear trend/geological variation

Data Sources: Insert Data Sources
Base map: © Crown copyright and database rights 2020,
Ordnance Survey 0100031673; © OpenStreetMap (and)
contributors, CC-BY-SA



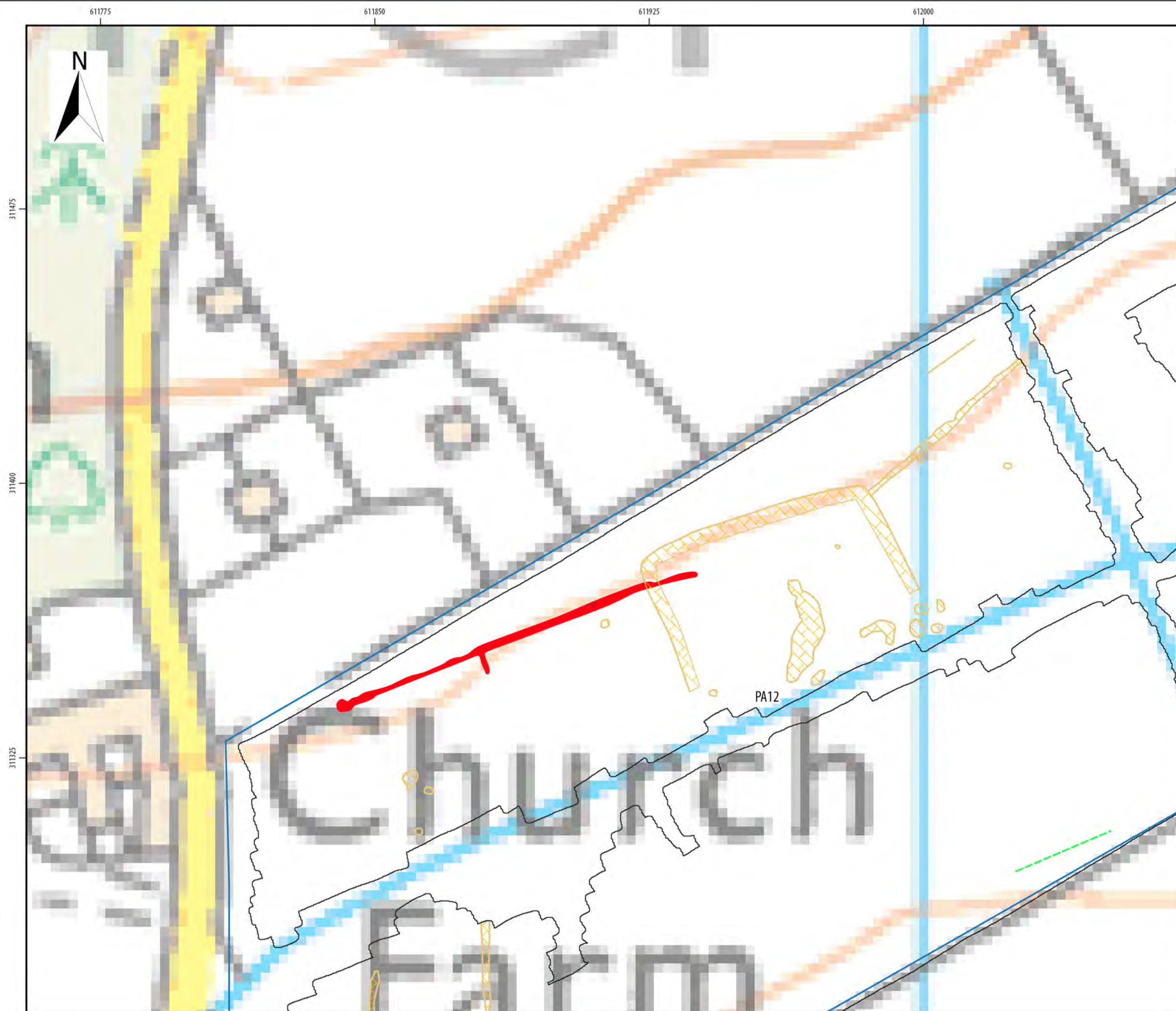
Document number: PB8164-HAR-ZZ-ON-DR-0001

Co-ordinate System: British National Grid



A	03/02/2022	1:1,000	A3	TW	SH	AW
REV	DATE	SCALE	SIZE	DRW	CHK	APR

Report:
Geophysical Survey Report



61175 611850 611925 612000 612075

311325

311250

311175

311100



Sheringham and Dudgeon Extension Projects

ILLUS 497

Interpretation of processed greyscale magnetometer data; Area PA10 & PA12

Legend

- DCO Boundary
- Surveyed Area
- Unsurveyed Area
- Geophysical Survey Extent
- dipolar isolated/ferrous
- magnetic enhancement/archaeology
- magnetic disturbance/ferrous material
- magnetic enhancement/geology
- magnetic enhancement/LIRM
- magnetic enhancement/archaeology?
- magnetic enhancement/quarrying
- linear trend/agricultural
- linear trend/field drain
- linear/former field boundary
- linear/former field boundary?
- dipolar linear/ferrous pipe
- linear trend/geological variation

Data Sources: Insert Data Sources
 Base map: © Crown copyright and database rights 2020, Ordnance Survey 0100031673; © OpenStreetMap (and) contributors, CC-BY-SA

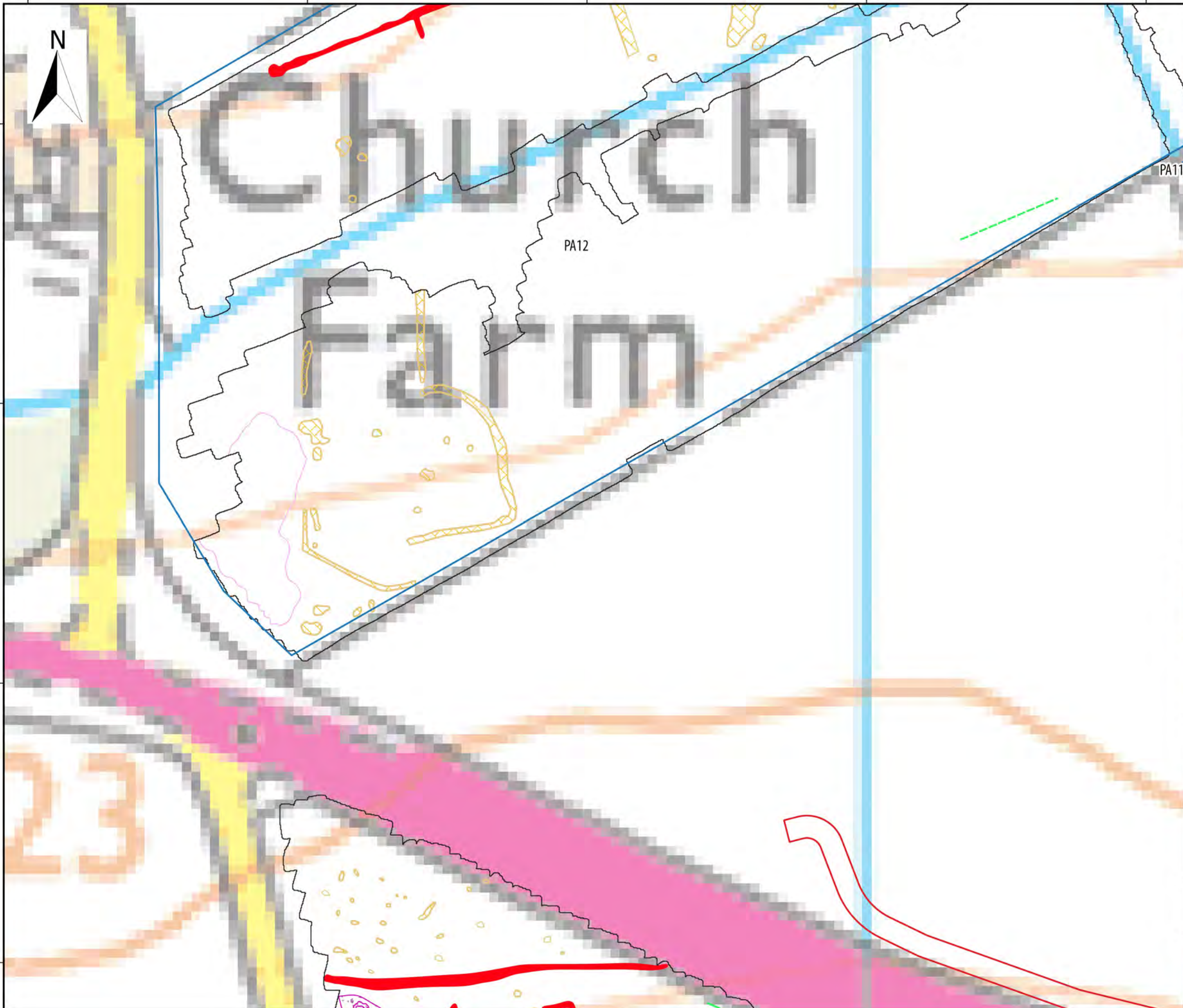


Document number: PB8164-HAR-ZZ-ON-DR-0001

Co-ordinate System: British National Grid

A	03/02/2022	1:1,000	A3	TW	SH	AW
REV	DATE	SCALE	SIZE	DRW	CHK	APR

Report: Geophysical Survey Report



611250

611325

611400

611475

311700

311625

311550

311475




Sheringham and Dudgeon Extension Projects

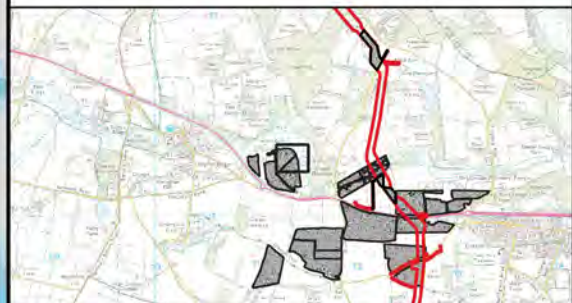
ILLUS 498

Interpretation of processed greyscale magnetometer data; Area PA13

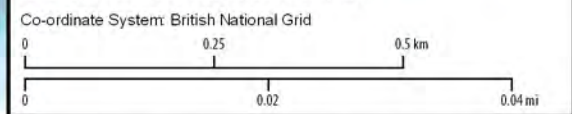
Legend

-  DCO Boundary
-  Surveyed Area
-  Unsurveyed Area
-  Geophysical Survey Extent
-  dipolar isolated/ferrous
-  magnetic enhancement/archaeology
-  magnetic disturbance/ferrous material
-  magnetic enhancement/geology
-  magnetic enhancement/LIRM
-  magnetic enhancement/archaeology?
-  magnetic enhancement/quarrying
-  linear trend/agricultural
-  linear trend/field drain
-  linear/former field boundary
-  linear/former field boundary?
-  dipolar linear/ferrous pipe
-  linear trend/geological variation

Data Sources: Insert Data Sources
 Base map: © Crown copyright and database rights 2020, Ordnance Survey 0100031673; © OpenStreetMap (and) contributors, CC-BY-SA



Document number: PB8164-HAR-ZZ-ON-DR-0001



A	03/02/2022	1:1,000	A3	TW	SH	AW
REV	DATE	SCALE	SIZE	DRW	CHK	APR

Report: Geophysical Survey Report



PA13

611250

611325

611400

611475



311400

311325

311250

















PA13

Sheringham and Dudgeon Extension Projects

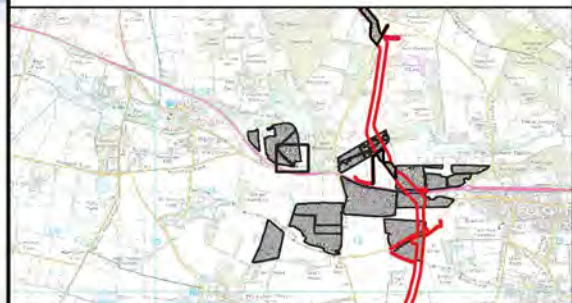
ILLUS 499

Interpretation of processed greyscale magnetometer data; Area PA13

Legend

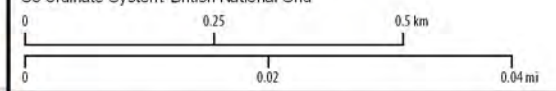
-  DCO Boundary
-  Surveyed Area
-  Unsurveyed Area
-  Geophysical Survey Extent
-  dipolar isolated/ferrous
-  magnetic enhancement/archaeology
-  magnetic disturbance/ferrous material
-  magnetic enhancement/geology
-  magnetic enhancement/LIRM
-  magnetic enhancement/archaeology?
-  magnetic enhancement/quarrying
-  linear trend/agricultural
-  linear trend/field drain
-  linear/former field boundary
-  linear/former field boundary?
-  dipolar linear/ferrous pipe
-  linear trend/geological variation

Data Sources: Insert Data Sources
 Base map: © Crown copyright and database rights 2020, Ordnance Survey 0100031673; © OpenStreetMap (and) contributors, CC-BY-SA



Document number: PB8164-HAR-ZZ-ON-DR-0001

Co-ordinate System: British National Grid



A	03/02/2022	1:1,000	A3	TW	SH	AW
REV	DATE	SCALE	SIZE	DRW	CHK	APR

Report:
 Geophysical Survey Report



611025 611100 611175 611250

311700
311625
311550
311475



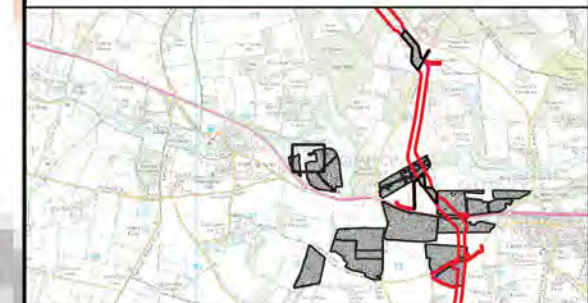
Sheringham and Dudgeon Extension Projects

ILLUS 500
Interpretation of processed greyscale magnetometer data;
Area PA13

Legend

- DCO Boundary
- Surveyed Area
- Unsurveyed Area
- Geophysical Survey Extent
- dipolar isolated/ferrous
- magnetic enhancement/archaeology
- magnetic disturbance/ferrous material
- magnetic enhancement/geology
- magnetic enhancement/LIRM
- magnetic enhancement/archaeology?
- magnetic enhancement/quarrying
- linear trend/agricultural
- linear trend/field drain
- linear/former field boundary
- linear/former field boundary?
- dipolar linear/ferrous pipe
- linear trend/geological variation

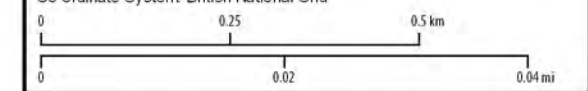
Data Sources: Insert Data Sources
Base map: © Crown copyright and database rights 2020,
Ordnance Survey 0100031673; © OpenStreetMap (and)
contributors, CC-BY-SA



PA13

Document number: PB8164-HAR-ZZ-ON-DR-0001

Co-ordinate System: British National Grid

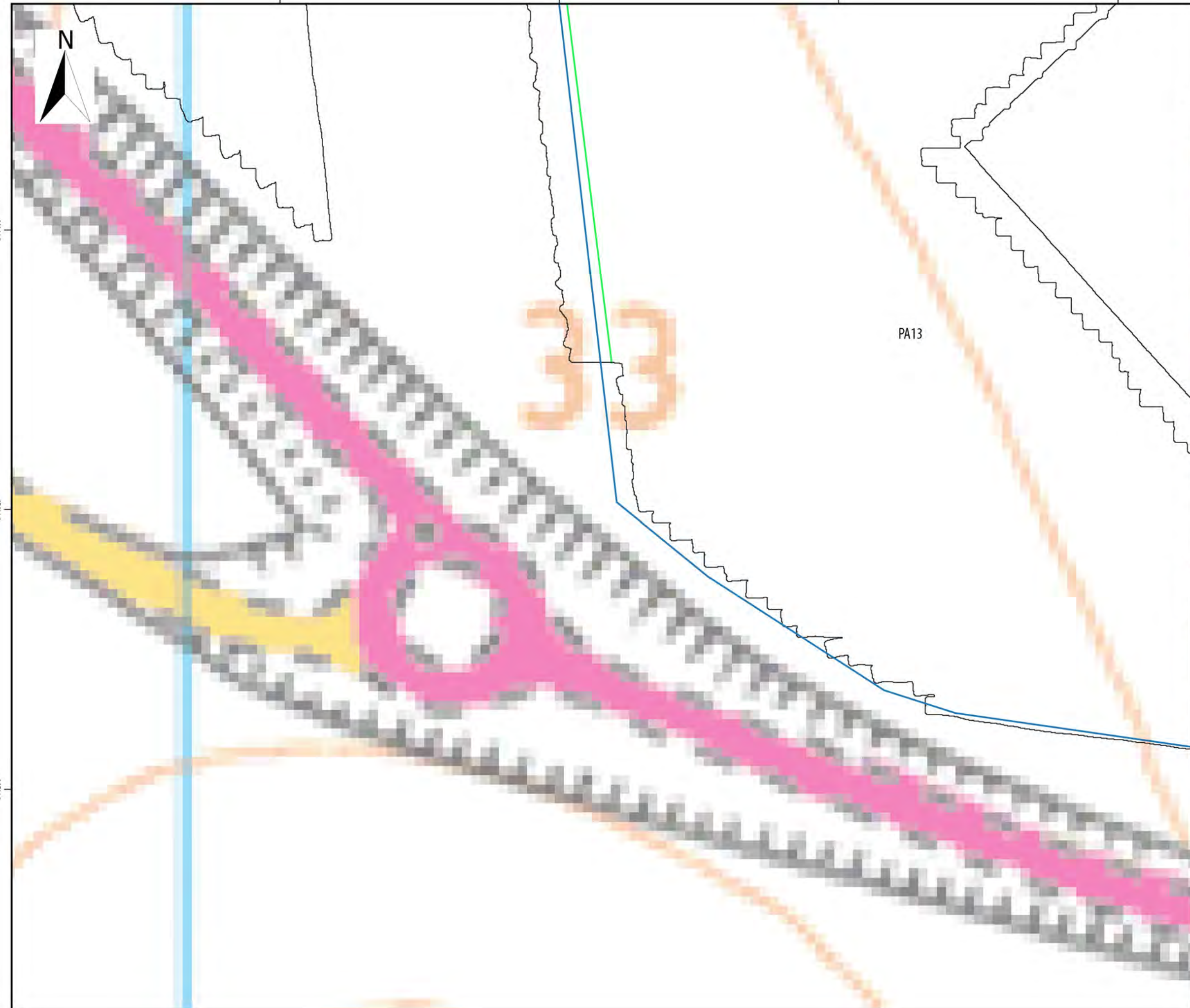


A	03/02/2022	1:1,000	A3	TW	SH	AW
REV	DATE	SCALE	SIZE	DRW	CHK	APR

Report:
Geophysical Survey Report



611025 611100 611175 611250



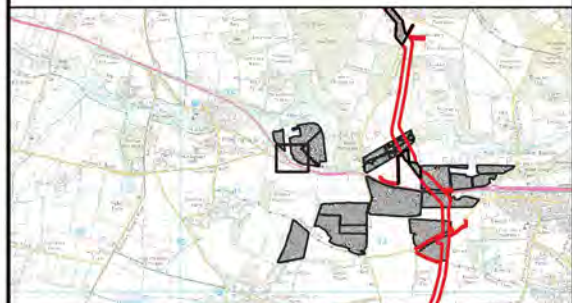
Sheringham and Dudgeon Extension Projects

ILLUS 501
Interpretation of processed greyscale magnetometer data;
Area PA13

Legend

- DCO Boundary
- Surveyed Area
- Unsurveyed Area
- Geophysical Survey Extent
- dipolar isolated/ferrous
- magnetic enhancement/archaeology
- magnetic disturbance/ferrous material
- magnetic enhancement/geology
- magnetic enhancement/LIRM
- magnetic enhancement/archaeology?
- magnetic enhancement/quarrying
- linear trend/agricultural
- linear trend/field drain
- linear/former field boundary
- linear/former field boundary?
- dipolar linear/ferrous pipe
- linear trend/geological variation

Data Sources: Insert Data Sources
Base map: © Crown copyright and database rights 2020,
Ordnance Survey 0100031673; © OpenStreetMap (and)
contributors, CC-BY-SA



Document number: PB8164-HAR-ZZ-ON-DR-0001
Co-ordinate System: British National Grid
0 0.25 0.5 km
0 0.02 0.04 mi

A	03/02/2022	1:1,000	A3	TW	SH	AW
REV	DATE	SCALE	SIZE	DRW	CHK	APR

Report:
Geophysical Survey Report



610875 610950 611025 611100

311625
311550
311475
311400



Sheringham and Dudgeon Extension Projects

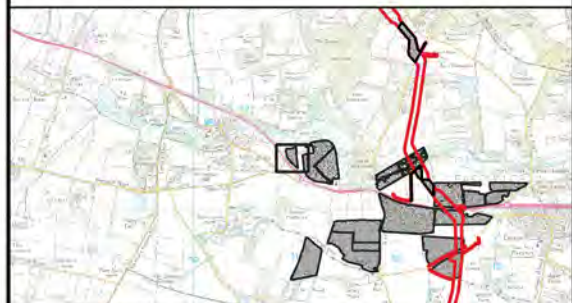
ILLUS 502

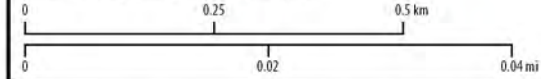
Interpretation of processed greyscale magnetometer data;
Area PA13

Legend

- DCO Boundary
- Surveyed Area
- Unsurveyed Area
- Geophysical Survey Extent
- dipolar isolated/ferrous
- magnetic enhancement/archaeology
- magnetic disturbance/ferrous material
- magnetic enhancement/geology
- magnetic enhancement/LIRM
- magnetic enhancement/archaeology?
- magnetic enhancement/quarrying
- linear trend/agricultural
- linear trend/field drain
- linear/former field boundary
- linear/former field boundary?
- dipolar linear/ferrous pipe
- linear trend/geological variation

Data Sources: Insert Data Sources
 Base map: © Crown copyright and database rights 2020,
 Ordnance Survey 0100031673; © OpenStreetMap (and)
 contributors, CC-BY-SA



Document number: PB8164-HAR-ZZ-ON-DR-0001
 Co-ordinate System: British National Grid


A	03/02/2022	1:1,000	A3	TW	SH	AW
REV	DATE	SCALE	SIZE	DRW	CHK	APR

Report:
 Geophysical Survey Report



PA13

612075

612150

612225

612300

312900

312825

312750

312675




















Sheringham and Dudgeon Extension Projects

ILLUS 503

Interpretation of processed greyscale magnetometer data;
Area PA14

Legend

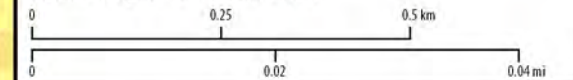
-  DCO Boundary
-  Surveyed Area
-  Unsurveyed Area
-  Geophysical Survey Extent
-  dipolar isolated/ferrous
-  magnetic enhancement/archaeology
-  magnetic disturbance/ferrous material
-  magnetic enhancement/geology
-  magnetic enhancement/LIRM
-  magnetic enhancement/archaeology?
-  magnetic enhancement/quarrying
-  linear trend/agricultural
-  linear trend/field drain
-  linear/former field boundary
-  linear/former field boundary?
-  dipolar linear/ferrous pipe
-  linear trend/geological variation

Data Sources: Insert Data Sources
 Base map: © Crown copyright and database rights 2020,
 Ordnance Survey 0100031673; © OpenStreetMap (and)
 contributors, CC-BY-SA



Document number: PB8164-HAR-ZZ-ON-DR-0001

Co-ordinate System: British National Grid



A	03/02/2022	1:1,000	A3	TW	SH	AW
REV	DATE	SCALE	SIZE	DRW	CHK	APR

Report: Geophysical Survey Report



612075

612150

612225

612300



312600

312525

312450


















PA14

Sheringham and Dudgeon Extension Projects

ILLUS 504

Interpretation of processed greyscale magnetometer data;
Area PA14

Legend

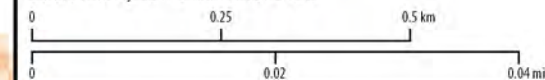
-  DCO Boundary
-  Surveyed Area
-  Unsurveyed Area
-  Geophysical Survey Extent
-  dipolar isolated/ferrous
-  magnetic enhancement/archaeology
-  magnetic disturbance/ferrous material
-  magnetic enhancement/geology
-  magnetic enhancement/LIRM
-  magnetic enhancement/archaeology?
-  magnetic enhancement/quarrying
-  linear trend/agricultural
-  linear trend/field drain
-  linear/former field boundary
-  linear/former field boundary?
-  dipolar linear/ferrous pipe
-  linear trend/geological variation

Data Sources: Insert Data Sources
 Base map: © Crown copyright and database rights 2020,
 Ordnance Survey 0100031673; © OpenStreetMap (and)
 contributors, CC-BY-SA



Document number: PB8164-HAR-ZZ-ON-DR-0001

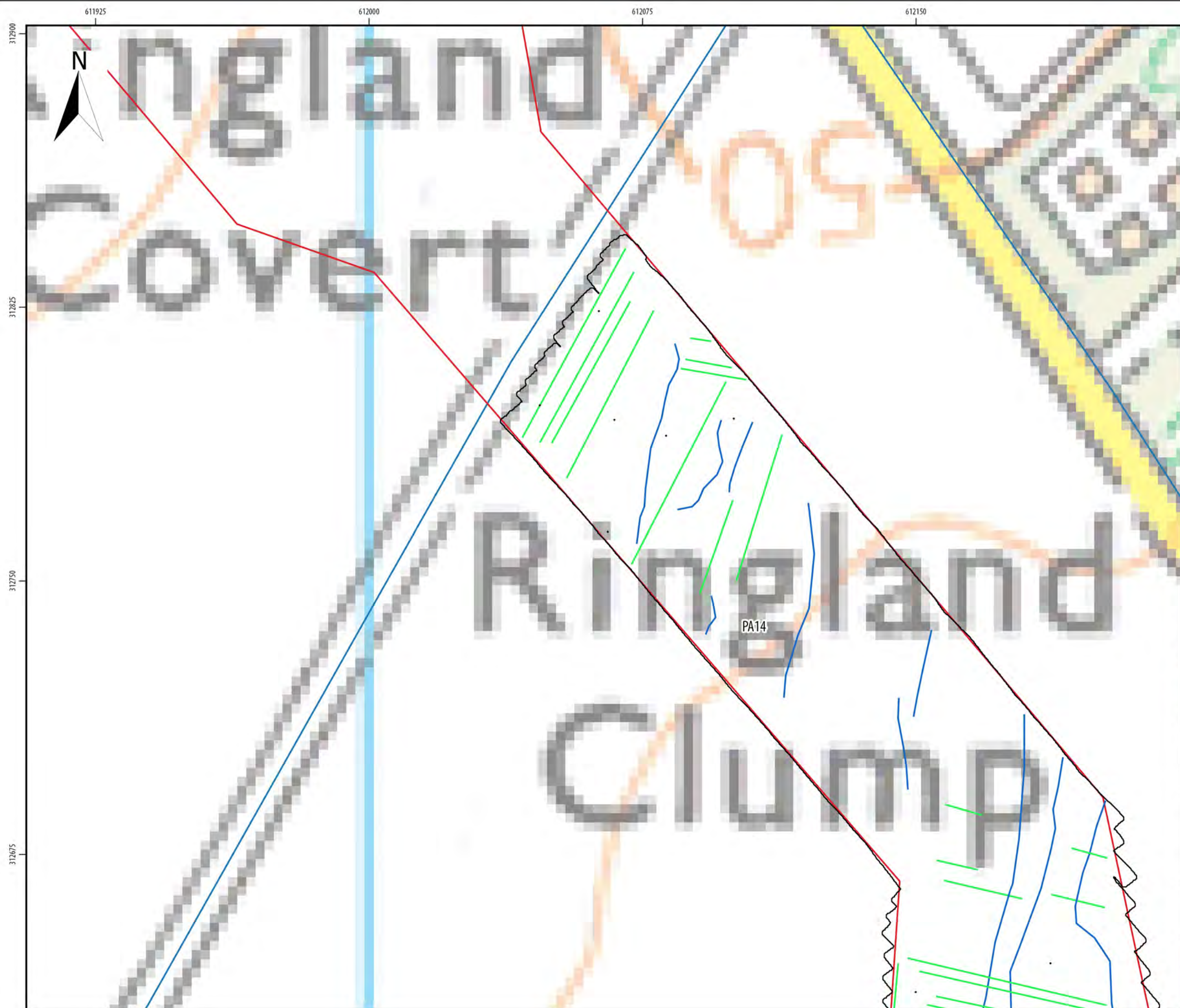
Co-ordinate System: British National Grid



A	03/02/2022	1:1,000	A3	TW	SH	AW
REV	DATE	SCALE	SIZE	DRW	CHK	APR

Report:
 Geophysical Survey Report





Sheringham and Dudgeon Extension Projects

ILLUS 505

Interpretation of processed greyscale magnetometer data; Area PA14

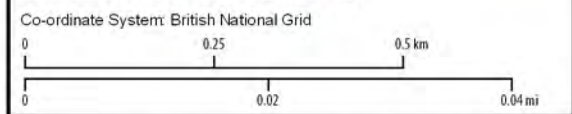
Legend

- DCO Boundary
- Surveyed Area
- Unsurveyed Area
- Geophysical Survey Extent
- dipolar isolated/ferrous
- magnetic enhancement/archaeology
- magnetic disturbance/ferrous material
- magnetic enhancement/geology
- magnetic enhancement/LIRM
- magnetic enhancement/archaeology?
- magnetic enhancement/quarrying
- linear trend/agricultural
- linear trend/field drain
- linear/former field boundary
- linear/former field boundary?
- dipolar linear/ferrous pipe
- linear trend/geological variation

Data Sources: Insert Data Sources
 Base map: © Crown copyright and database rights 2020, Ordnance Survey 0100031673; © OpenStreetMap (and) contributors, CC-BY-SA



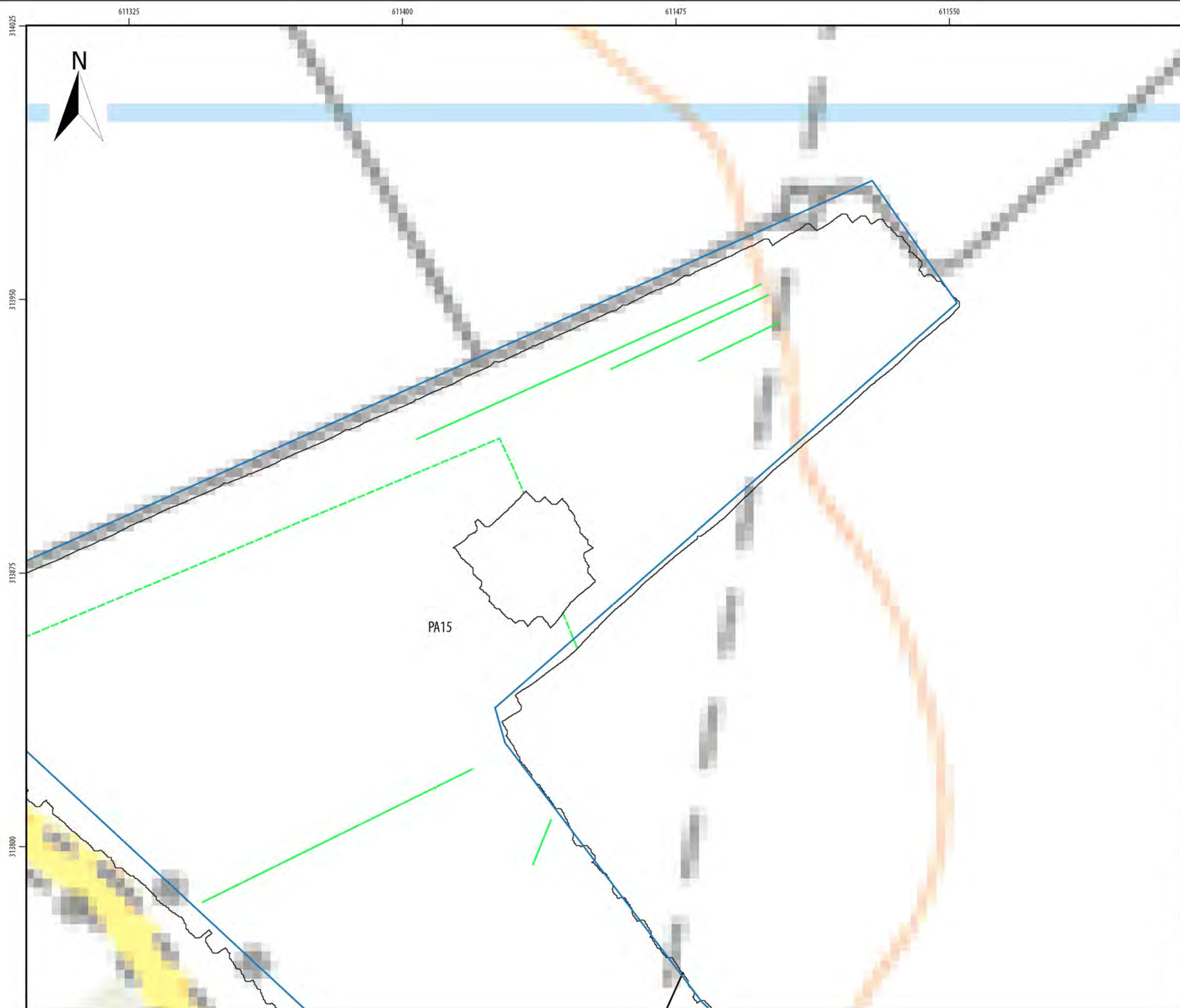
Document number: PB8164-HAR-ZZ-ON-DR-0001



A	03/02/2022	1:1,000	A3	TW	SH	AW
REV	DATE	SCALE	SIZE	DRW	CHK	APR

Report: Geophysical Survey Report





Sheringham and Dudgeon Extension Projects

ILLUS 506

Interpretation of processed greyscale magnetometer data;
Area PA15

Legend

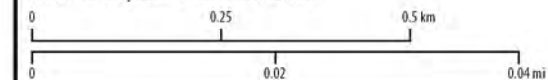
- DCO Boundary
- Surveyed Area
- Unsurveyed Area
- Geophysical Survey Extent
- dipolar isolated/ferrous
- magnetic enhancement/archaeology
- magnetic disturbance/ferrous material
- magnetic enhancement/geology
- magnetic enhancement/LIRM
- magnetic enhancement/archaeology?
- magnetic enhancement/quarrying
- linear trend/agricultural
- linear trend/field drain
- linear/former field boundary
- linear/former field boundary?
- dipolar linear/ferrous pipe
- linear trend/geological variation

Data Sources: Insert Data Sources
 Base map: © Crown copyright and database rights 2020,
 Ordnance Survey 0100031673; © OpenStreetMap (and)
 contributors, CC-BY-SA



Document number: PB8164-HAR-ZZ-ON-DR-0001

Co-ordinate System: British National Grid



A	03/02/2022	1:1,000	A3	TW	SH	AW
REV	DATE	SCALE	SIZE	DRW	CHK	APR

Report:
 Geophysical Survey Report



611175 611250 611325 611400 611475



Sheringham and Dudgeon Extension Projects

ILLUS 507

Interpretation of processed greyscale magnetometer data; Area PA15

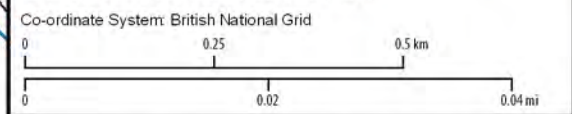
Legend

- DCO Boundary
- Surveyed Area
- Unsurveyed Area
- Geophysical Survey Extent
- dipolar isolated/ferrous
- magnetic enhancement/archaeology
- magnetic disturbance/ferrous material
- magnetic enhancement/geology
- magnetic enhancement/LIRM
- magnetic enhancement/archaeology?
- magnetic enhancement/quarrying
- linear trend/agricultural
- linear trend/field drain
- linear/former field boundary
- linear/former field boundary?
- dipolar linear/ferrous pipe
- linear trend/geological variation

Data Sources: Insert Data Sources
 Base map: © Crown copyright and database rights 2020, Ordnance Survey 0100031673; © OpenStreetMap (and) contributors, CC-BY-SA



Document number: PB8164-HAR-ZZ-ON-DR-0001



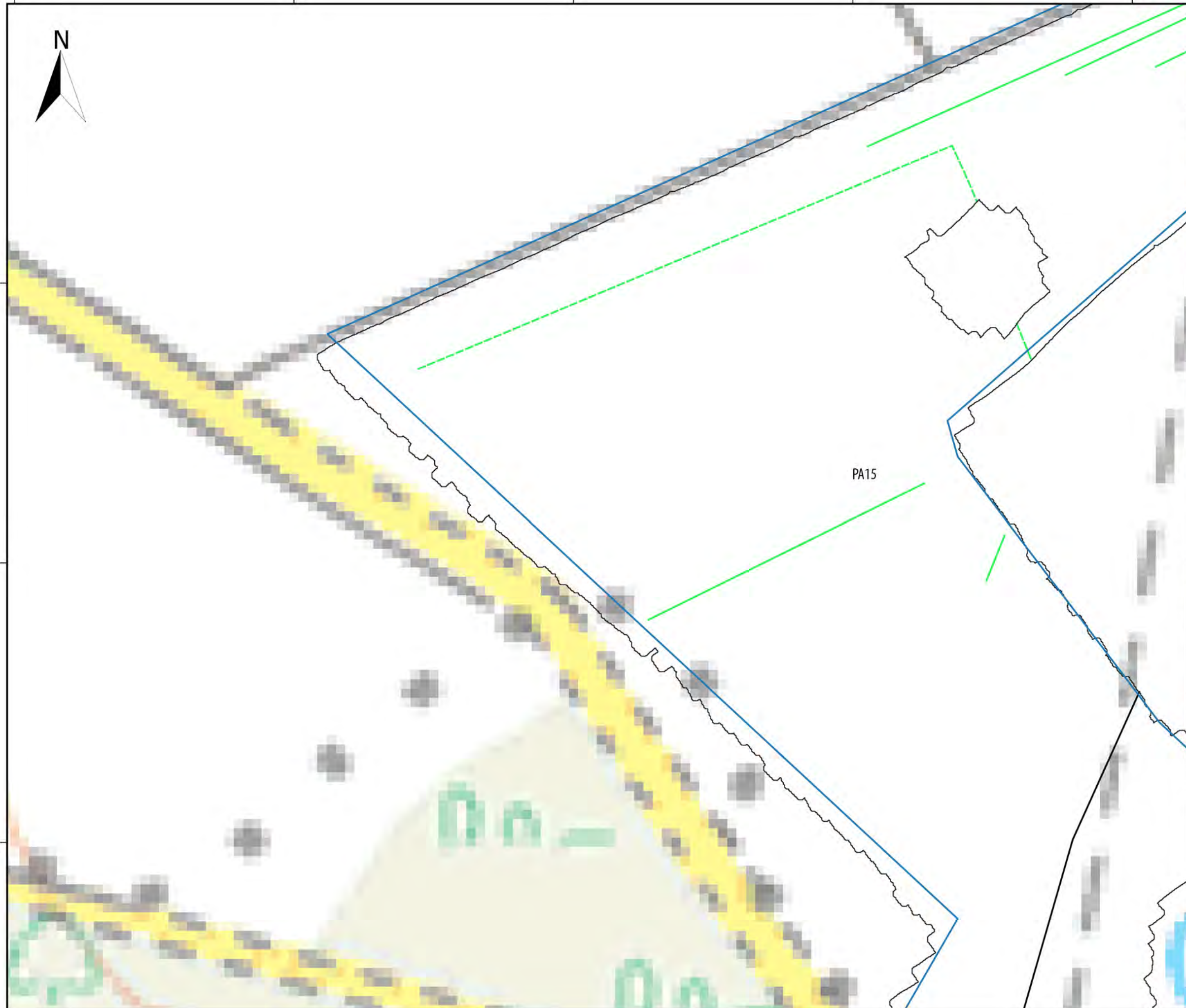
A	03/02/2022	1:1,000	A3	TW	SH	AW
REV	DATE	SCALE	SIZE	DRW	CHK	APR

Report: Geophysical Survey Report



31375 31380 31385

PA15



Sheringham and Dudgeon Extension Projects

ILLUS 508

Interpretation of processed greyscale magnetometer data;
Area PA15

Legend

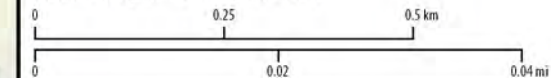
- DCO Boundary
- Surveyed Area
- Unsurveyed Area
- Geophysical Survey Extent
- dipolar isolated/ferrous
- magnetic enhancement/archaeology
- magnetic disturbance/ferrous material
- magnetic enhancement/geology
- magnetic enhancement/LIRM
- magnetic enhancement/archaeology?
- magnetic enhancement/quarrying
- linear trend/agricultural
- linear trend/field drain
- linear/former field boundary
- linear/former field boundary?
- dipolar linear/ferrous pipe
- linear trend/geological variation

Data Sources: Insert Data Sources
Base map: © Crown copyright and database rights 2020,
Ordnance Survey 0100031673; © OpenStreetMap (and)
contributors, CC-BY-SA



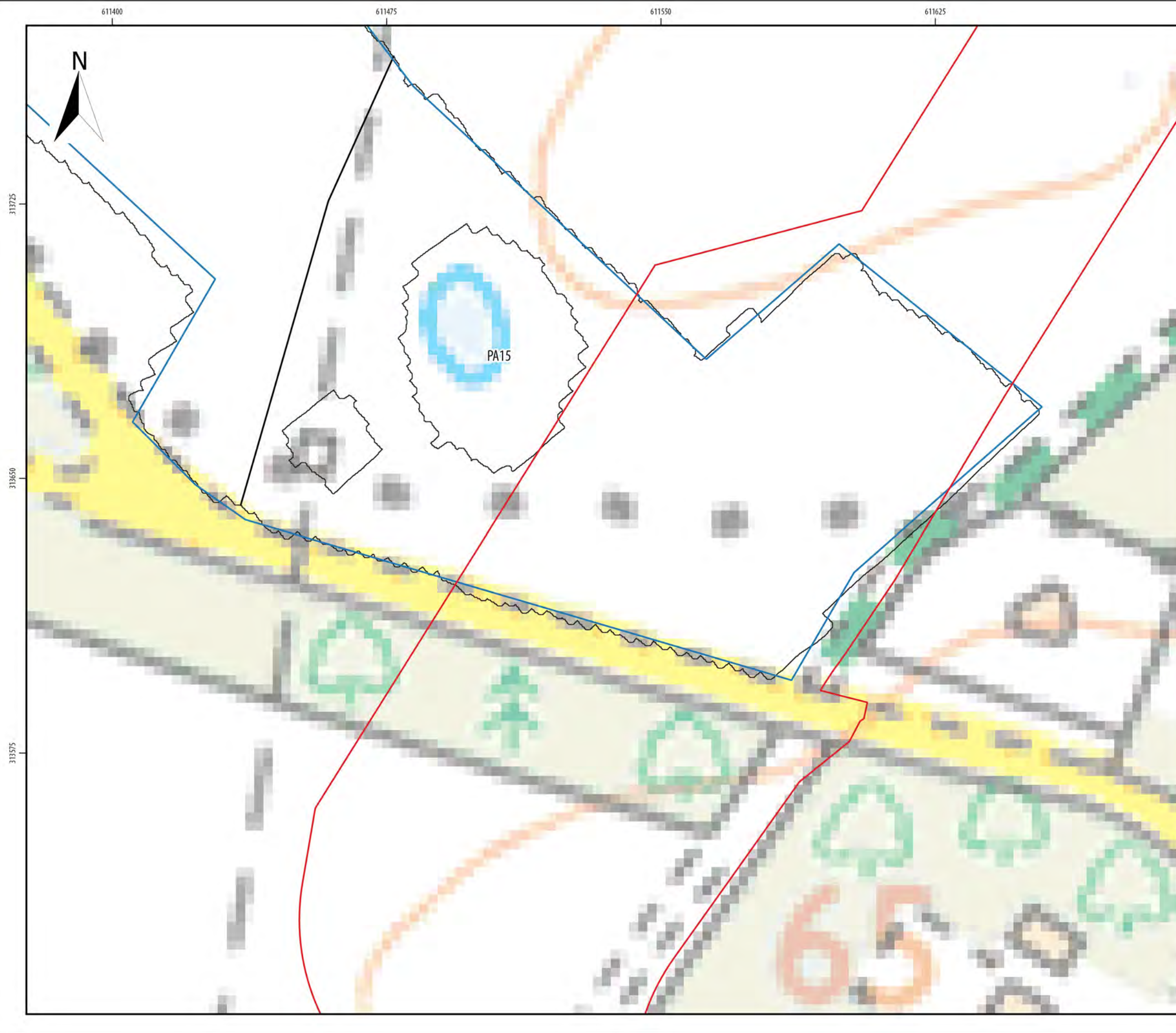
Document number: PB8164-HAR-ZZ-ON-DR-0001

Co-ordinate System: British National Grid



A	03/02/2022	1:1,000	A3	TW	SH	AW
REV	DATE	SCALE	SIZE	DRW	CHK	APR

Report:
Geophysical Survey Report



611775 611850 611925 612000

316050
315975
315900
315825



Sheringham and Dudgeon Extension Projects

ILLUS 509

Interpretation of processed greyscale magnetometer data;
Area PA17

Legend

- DCO Boundary
- Surveyed Area
- Unsurveyed Area
- Geophysical Survey Extent
- dipolar isolated/ferrous
- magnetic enhancement/archaeology
- magnetic disturbance/ferrous material
- magnetic enhancement/geology
- magnetic enhancement/LIRM
- magnetic enhancement/archaeology?
- magnetic enhancement/quarrying
- linear trend/agricultural
- linear trend/field drain
- linear/former field boundary
- linear/former field boundary?
- dipolar linear/ferrous pipe
- linear trend/geological variation

Data Sources: Insert Data Sources
Base map: © Crown copyright and database rights 2020,
Ordnance Survey 0100031673; © OpenStreetMap (and)
contributors, CC-BY-SA

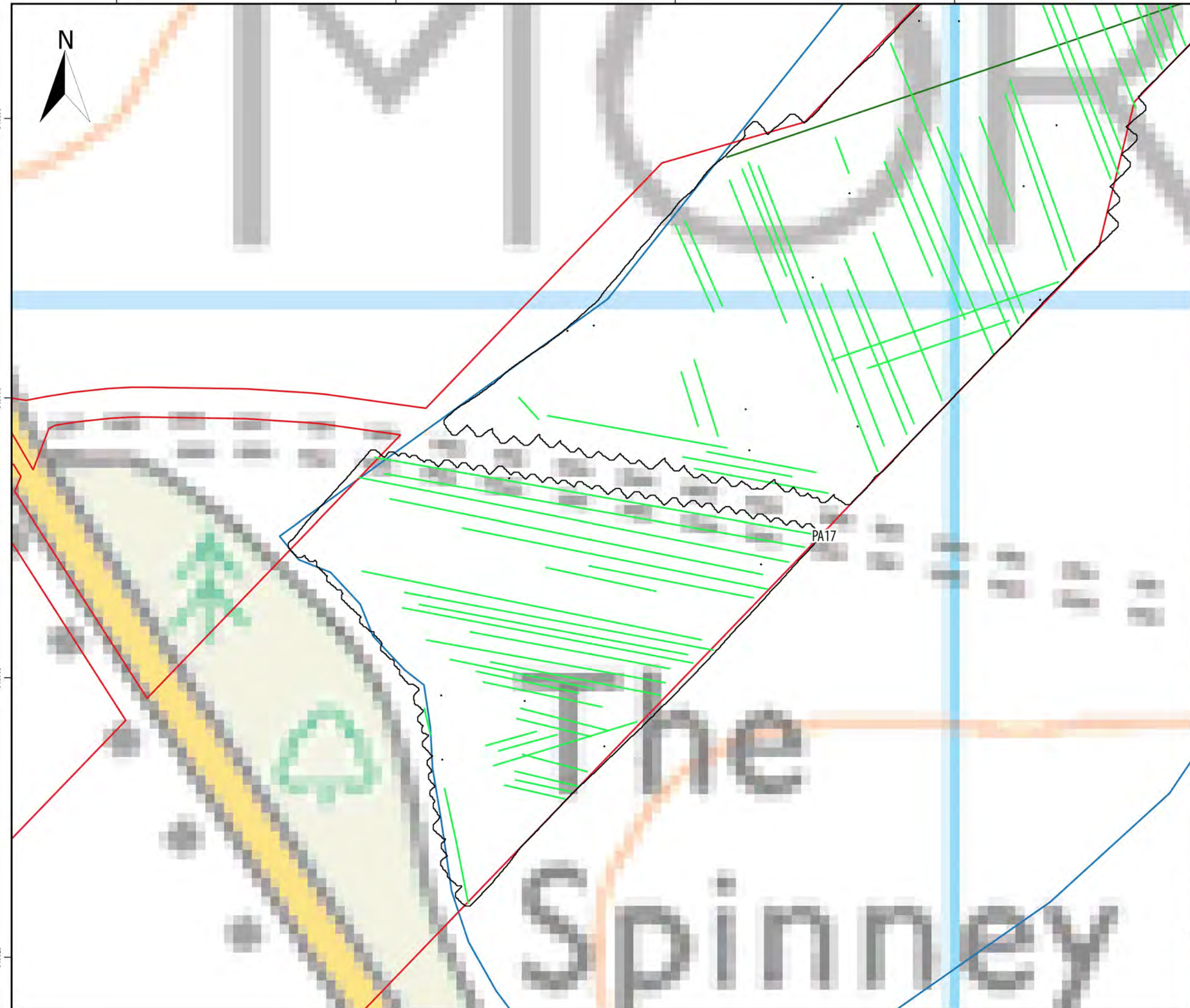


Document number: PB8164-HAR-ZZ-ON-DR-0001

Co-ordinate System: British National Grid
0 0.25 0.5 km
0 0.02 0.04 mi

A	03/02/2022	1:1,000	A3	TW	SH	AW
REV	DATE	SCALE	SIZE	DRW	CHK	APR

Report:
Geophysical Survey Report



611925 612000 612075 612150

316200

316125

316050

315975



Sheringham and Dudgeon Extension Projects

ILLUS 510

Interpretation of processed greyscale magnetometer data; Area PA17

Legend

- DCO Boundary
- Surveyed Area
- Unsurveyed Area
- Geophysical Survey Extent
- dipolar isolated/ferrous
- magnetic enhancement/archaeology
- magnetic disturbance/ferrous material
- magnetic enhancement/geology
- magnetic enhancement/LIRM
- magnetic enhancement/archaeology?
- magnetic enhancement/quarrying
- linear trend/agricultural
- linear trend/field drain
- linear/former field boundary
- linear/former field boundary?
- dipolar linear/ferrous pipe
- linear trend/geological variation

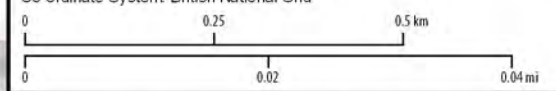
Data Sources: Insert Data Sources
 Base map: © Crown copyright and database rights 2020, Ordnance Survey 0100031673; © OpenStreetMap (and) contributors, CC-BY-SA



PA17

Document number: PB8164-HAR-ZZ-ON-DR-0001

Co-ordinate System: British National Grid



A	03/02/2022	1:1,000	A3	TW	SH	AW
REV	DATE	SCALE	SIZE	DRW	CHK	APR

Report: Geophysical Survey Report



612525

612600

612675

612750

N

Sheringham and Dudgeon Extension Projects

ILLUS 511

Interpretation of processed greyscale magnetometer data;
Area PA19

Legend

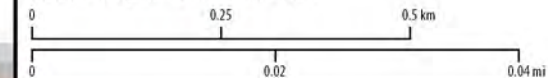
- DCO Boundary
- Surveyed Area
- Unsurveyed Area
- Geophysical Survey Extent
- dipolar isolated/ferrous
- magnetic enhancement/archaeology
- magnetic disturbance/ferrous material
- magnetic enhancement/geology
- magnetic enhancement/LIRM
- magnetic enhancement/archaeology?
- magnetic enhancement/quarrying
- linear trend/agricultural
- linear trend/field drain
- linear/former field boundary
- linear/former field boundary?
- dipolar linear/ferrous pipe
- linear trend/geological variation

Data Sources: Insert Data Sources
 Base map: © Crown copyright and database rights 2020,
 Ordnance Survey 0100031673; © OpenStreetMap (and)
 contributors, CC-BY-SA



Document number: PB8164-HAR-ZZ-ON-DR-0001

Co-ordinate System: British National Grid



A	03/02/2022	1:1,000	A3	TW	SH	AW
REV	DATE	SCALE	SIZE	DRW	CHK	APR

Report:
 Geophysical Survey Report



317100

317025

316950

316875

PA19

612525 612600 612675 612750



Sheringham and Dudgeon Extension Projects

ILLUS 512

Interpretation of processed greyscale magnetometer data:
Area PA18 & PA19

Legend

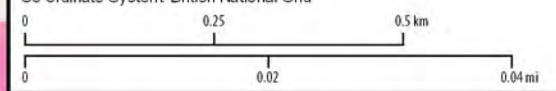
- DCO Boundary
- Surveyed Area
- Unsurveyed Area
- Geophysical Survey Extent
- dipolar isolated/ferrous
- magnetic enhancement/archaeology
- magnetic disturbance/ferrous material
- magnetic enhancement/geology
- magnetic enhancement/LIRM
- magnetic enhancement/archaeology?
- magnetic enhancement/quarrying
- linear trend/agricultural
- linear trend/field drain
- linear/former field boundary
- linear/former field boundary?
- dipolar linear/ferrous pipe
- linear trend/geological variation

Data Sources: Insert Data Sources
 Base map: © Crown copyright and database rights 2020,
 Ordnance Survey 0100031673; © OpenStreetMap (and)
 contributors, CC-BY-SA



Document number: PB8164-HAR-ZZ-ON-DR-0001

Co-ordinate System: British National Grid

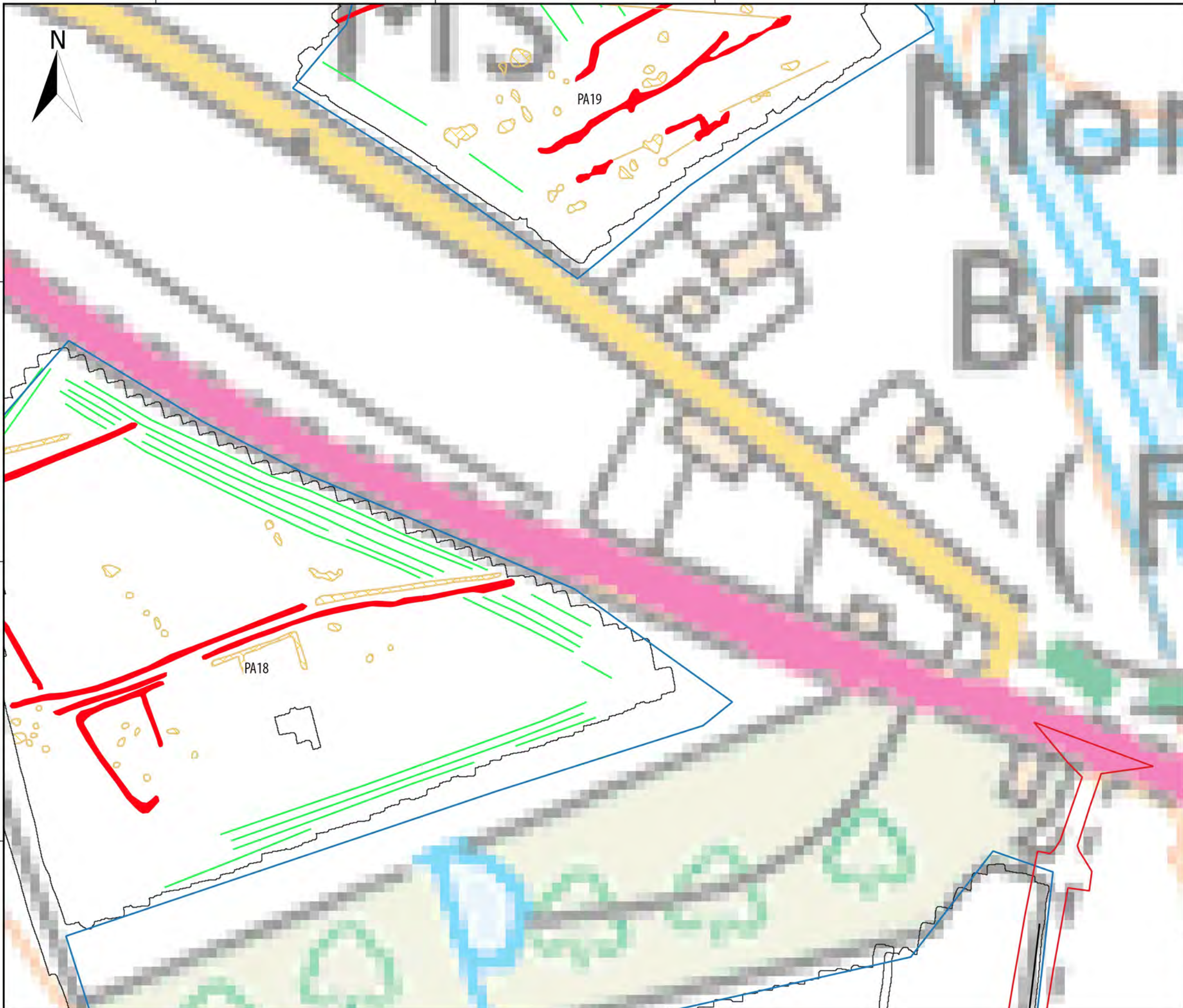


A	03/02/2022	1:1,000	A3	TW	SH	AW
REV	DATE	SCALE	SIZE	DRW	CHK	APR

Report:
 Geophysical Survey Report



316875
316800
316725



612525 612600 612675 612750

N

316650

316575

316500

PA18

Sheringham and Dudgeon Extension Projects

ILLUS 513

Interpretation of processed greyscale magnetometer data; Area PA18

Legend

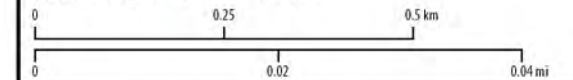
- DCO Boundary
- Surveyed Area
- Unsurveyed Area
- Geophysical Survey Extent
- dipolar isolated/ferrous
- magnetic enhancement/archaeology
- magnetic disturbance/ferrous material
- magnetic enhancement/geology
- magnetic enhancement/LIRM
- magnetic enhancement/archaeology?
- magnetic enhancement/quarrying
- linear trend/agricultural
- linear trend/field drain
- linear/former field boundary
- linear/former field boundary?
- dipolar linear/ferrous pipe
- linear trend/geological variation

Data Sources: Insert Data Sources
 Base map: © Crown copyright and database rights 2020, Ordnance Survey 0100031673; © OpenStreetMap (and) contributors, CC-BY-SA



Document number: PB8164-HAR-ZZ-ON-DR-0001

Co-ordinate System: British National Grid



A	03/02/2022	1:1,000	A3	TW	SH	AW
REV	DATE	SCALE	SIZE	DRW	CHK	APR

Report: Geophysical Survey Report



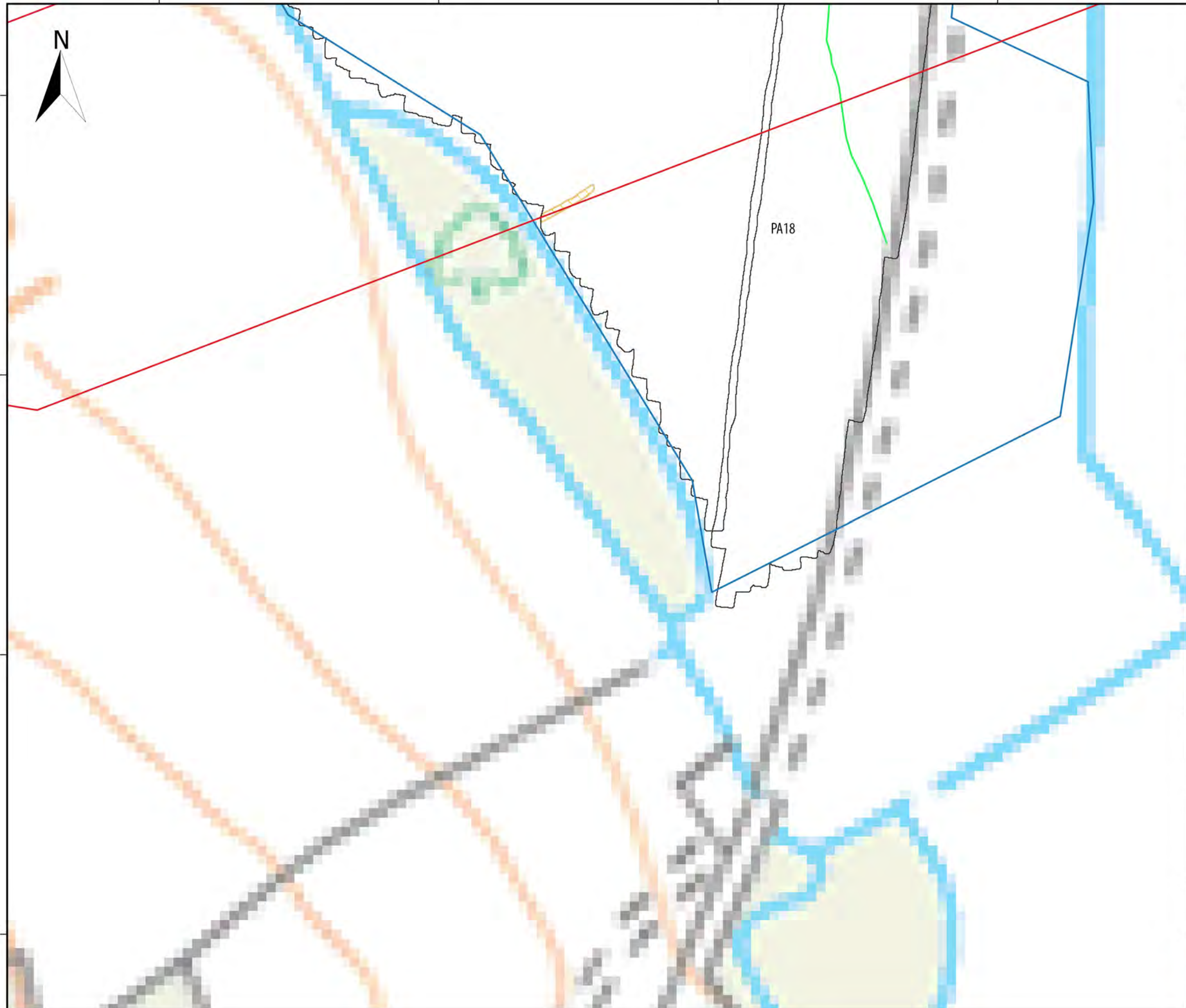
612525 612600 612675 612750

31625

316350

316275

316200



Sheringham and Dudgeon Extension Projects

ILLUS 514

Interpretation of processed greyscale magnetometer data; Area PA18

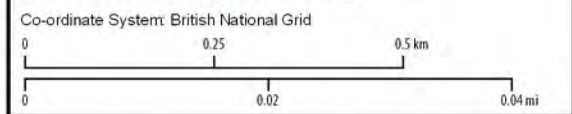
Legend

- DCO Boundary
- Surveyed Area
- Unsurveyed Area
- Geophysical Survey Extent
- dipolar isolated/ferrous
- magnetic enhancement/archaeology
- magnetic disturbance/ferrous material
- magnetic enhancement/geology
- magnetic enhancement/LIRM
- magnetic enhancement/archaeology?
- magnetic enhancement/quarrying
- linear trend/agricultural
- linear trend/field drain
- linear/former field boundary
- linear/former field boundary?
- dipolar linear/ferrous pipe
- linear trend/geological variation

Data Sources: Insert Data Sources
 Base map: © Crown copyright and database rights 2020, Ordnance Survey 0100031673; © OpenStreetMap (and) contributors, CC-BY-SA



Document number: PB8164-HAR-ZZ-ON-DR-0001



A	03/02/2022	1:1,000	A3	TW	SH	AW
REV	DATE	SCALE	SIZE	DRW	CHK	APR

Report: Geophysical Survey Report



612300 612375 612450 612525



316875
316800
316725

13

PA18

Sheringham and Dudgeon Extension Projects

ILLUS 515

Interpretation of processed greyscale magnetometer data;
Area PA18

Legend

- DCO Boundary
- Surveyed Area
- Unsurveyed Area
- Geophysical Survey Extent
- dipolar isolated/ferrous
- magnetic enhancement/archaeology
- magnetic disturbance/ferrous material
- magnetic enhancement/geology
- magnetic enhancement/LIRM
- magnetic enhancement/archaeology?
- magnetic enhancement/quarrying
- linear trend/agricultural
- linear trend/field drain
- linear/former field boundary
- linear/former field boundary?
- dipolar linear/ferrous pipe
- linear trend/geological variation

Data Sources: Insert Data Sources
Base map: © Crown copyright and database rights 2020,
Ordnance Survey 0100031673; © OpenStreetMap (and)
contributors, CC-BY-SA



Document number: PB8164-HAR-ZZ-ON-DR-0001

Co-ordinate System: British National Grid
0 0.25 0.5 km
0 0.02 0.04 mi

A	03/02/2022	1:1,000	A3	TW	SH	AW
REV	DATE	SCALE	SIZE	DRW	CHK	APR

Report:
Geophysical Survey Report



Sheringham and Dudgeon Extension Projects

ILLUS 516

Interpretation of processed greyscale magnetometer data;
Area PA18

Legend

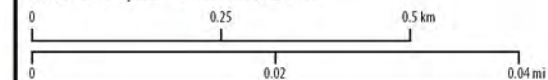
- DCO Boundary
- Surveyed Area
- Unsurveyed Area
- Geophysical Survey Extent
- dipolar isolated/ferrous
- magnetic enhancement/archaeology
- magnetic disturbance/ferrous material
- magnetic enhancement/geology
- magnetic enhancement/LIRM
- magnetic enhancement/archaeology?
- magnetic enhancement/quarrying
- linear trend/agricultural
- linear trend/field drain
- linear/former field boundary
- linear/former field boundary?
- dipolar linear/ferrous pipe
- linear trend/geological variation

Data Sources: Insert Data Sources
 Base map: © Crown copyright and database rights 2020,
 Ordnance Survey 0100031673; © OpenStreetMap (and)
 contributors, CC-BY-SA



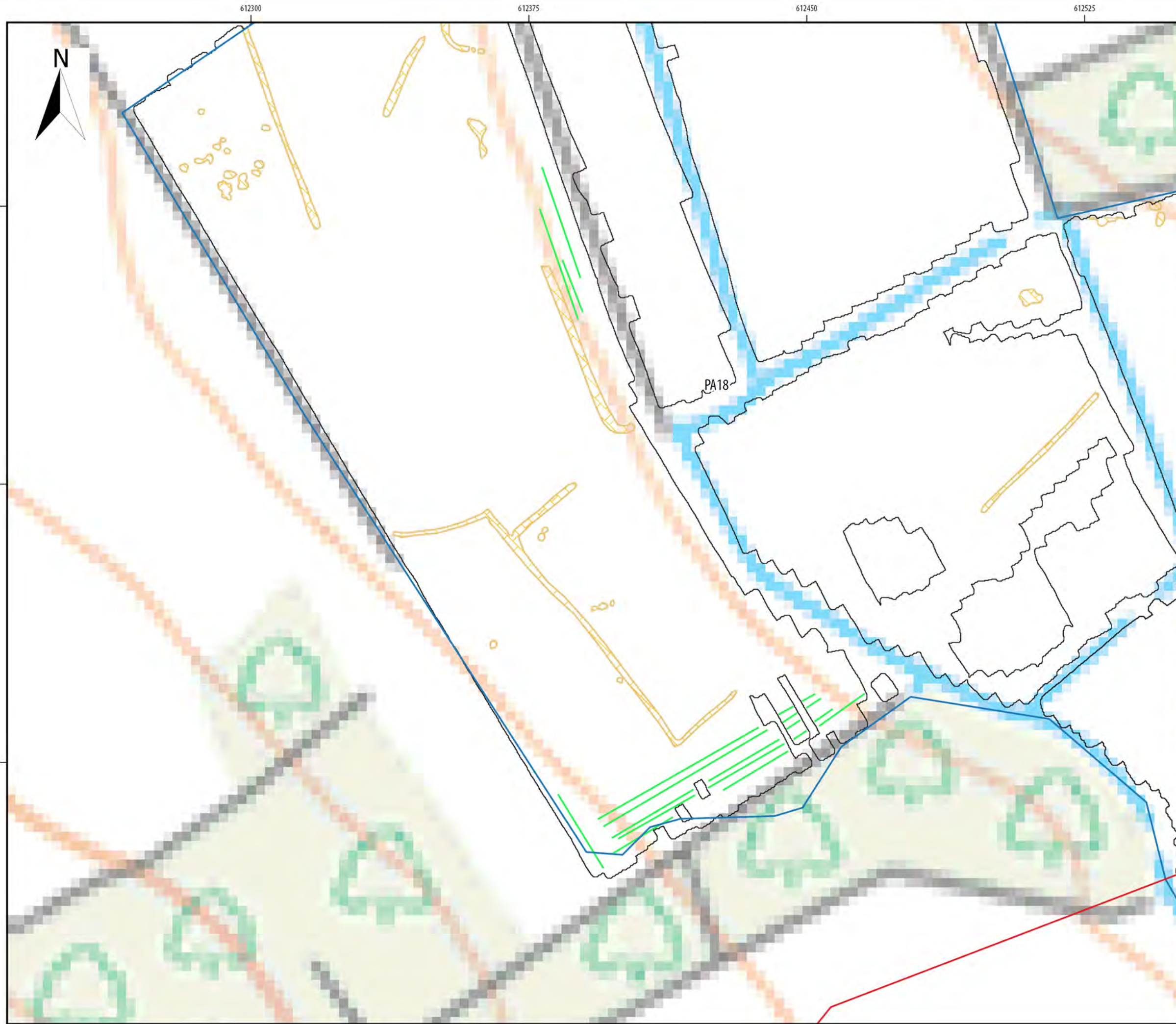
Document number: PB8164-HAR-ZZ-ON-DR-0001

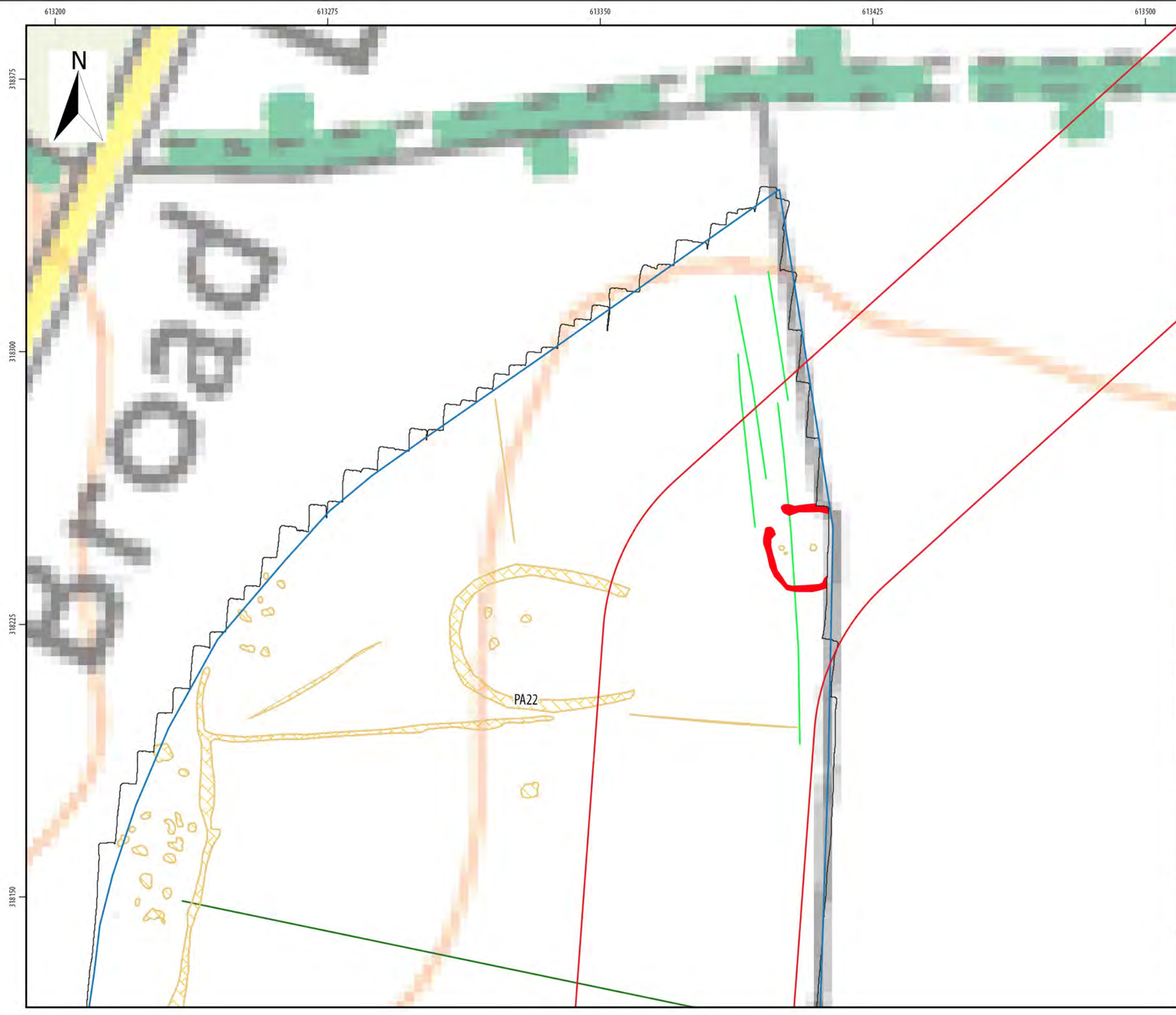
Co-ordinate System: British National Grid



A	03/02/2022	1:1,000	A3	TW	SH	AW
REV	DATE	SCALE	SIZE	DRW	CHK	APR

Report:
 Geophysical Survey Report





Sheringham and Dudgeon Extension Projects

ILLUS 517

Interpretation of processed greyscale magnetometer data; Area PA22

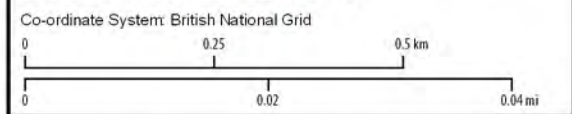
Legend

- DCO Boundary
- Surveyed Area
- Unsurveyed Area
- Geophysical Survey Extent
- dipolar isolated/ferrous
- magnetic enhancement/archaeology
- magnetic disturbance/ferrous material
- magnetic enhancement/geology
- magnetic enhancement/LIRM
- magnetic enhancement/archaeology?
- magnetic enhancement/quarrying
- linear trend/agricultural
- linear trend/field drain
- linear/former field boundary
- linear/former field boundary?
- dipolar linear/ferrous pipe
- linear trend/geological variation

Data Sources: Insert Data Sources
 Base map: © Crown copyright and database rights 2020, Ordnance Survey 0100031673; © OpenStreetMap (and) contributors, CC-BY-SA



Document number: PB8164-HAR-ZZ-ON-DR-0001



A	03/02/2022	1:1,000	A3	TW	SH	AW
REV	DATE	SCALE	SIZE	DRW	CHK	APR

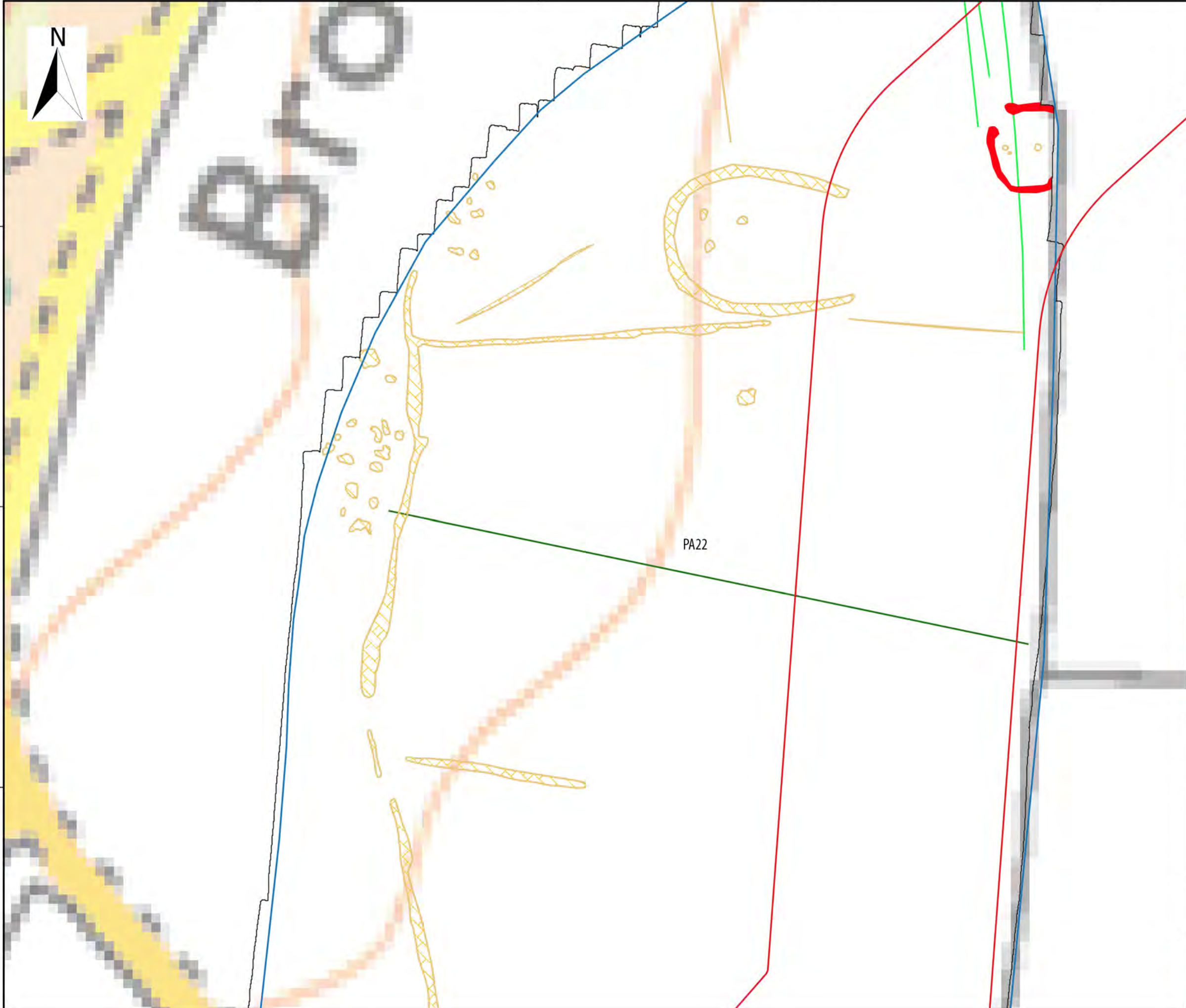
Report: Geophysical Survey Report



613200 613275 613350 613425



318225
318150
318075



Sheringham and Dudgeon Extension Projects

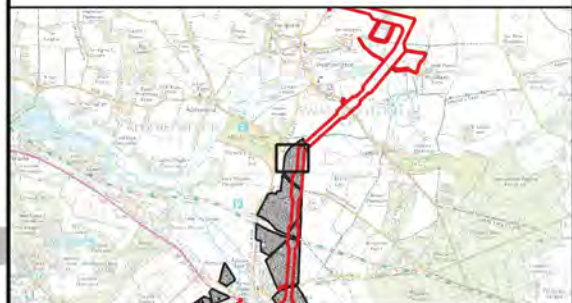
ILLUS 518

Interpretation of processed greyscale magnetometer data; Area PA22

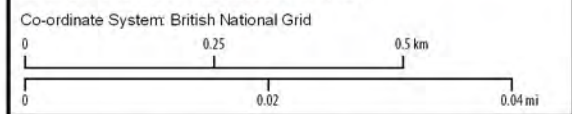
Legend

- DCO Boundary
- Surveyed Area
- Unsurveyed Area
- Geophysical Survey Extent
- dipolar isolated/ferrous
- magnetic enhancement/archaeology
- magnetic disturbance/ferrous material
- magnetic enhancement/geology
- magnetic enhancement/LIRM
- magnetic enhancement/archaeology?
- magnetic enhancement/quarrying
- linear trend/agricultural
- linear trend/field drain
- linear/former field boundary
- linear/former field boundary?
- dipolar linear/ferrous pipe
- linear trend/geological variation

Data Sources: Insert Data Sources
 Base map: © Crown copyright and database rights 2020, Ordnance Survey 0100031673; © OpenStreetMap (and) contributors, CC-BY-SA



Document number: PB8164-HAR-ZZ-ON-DR-0001



A	03/02/2022	1:1,000	A3	TW	SH	AW
REV	DATE	SCALE	SIZE	DRW	CHK	APR

Report: Geophysical Survey Report



Sheringham and Dudgeon Extension Projects

ILLUS 519

Interpretation of processed greyscale magnetometer data;
Area PA21 & PA22

Legend

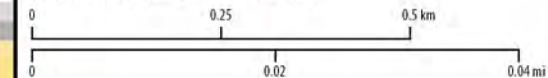
- DCO Boundary
- Surveyed Area
- Unsurveyed Area
- Geophysical Survey Extent
- dipolar isolated/ferrous
- magnetic enhancement/archaeology
- magnetic disturbance/ferrous material
- magnetic enhancement/geology
- magnetic enhancement/LIRM
- magnetic enhancement/archaeology?
- magnetic enhancement/quarrying
- linear trend/agricultural
- linear trend/field drain
- linear/former field boundary
- linear/former field boundary?
- dipolar linear/ferrous pipe
- linear trend/geological variation

Data Sources: Insert Data Sources
 Base map: © Crown copyright and database rights 2020,
 Ordnance Survey 0100031673; © OpenStreetMap (and)
 contributors, CC-BY-SA



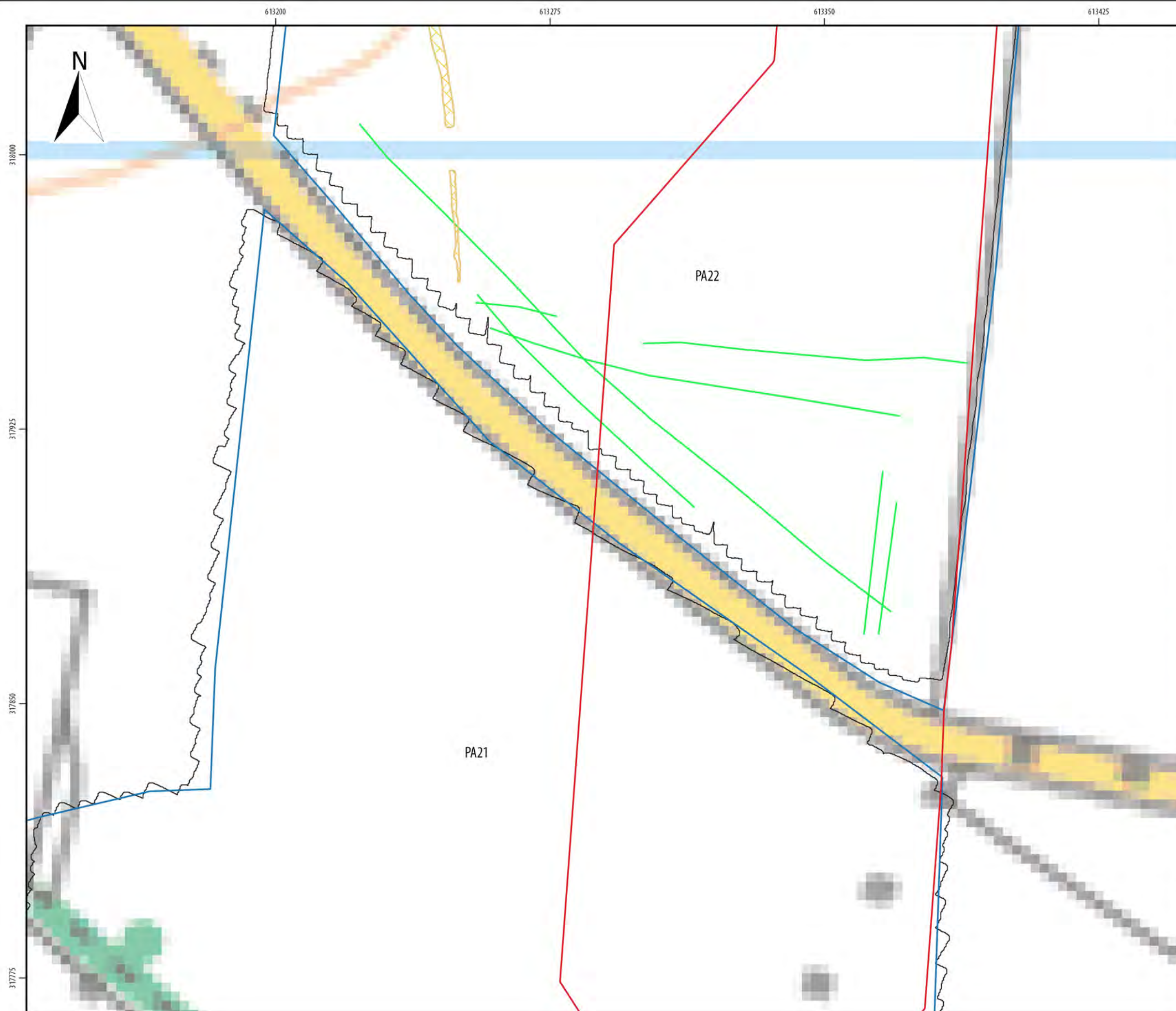
Document number: PB8164-HAR-ZZ-ON-DR-0001

Co-ordinate System: British National Grid



A	03/02/2022	1:1,000	A3	TW	SH	AW
REV	DATE	SCALE	SIZE	DRW	CHK	APR

Report:
 Geophysical Survey Report



613200 613275 613350 613425

31775

31700

31725

31750



Sheringham and Dudgeon Extension Projects

ILLUS 520

Interpretation of processed greyscale magnetometer data; Area PA21

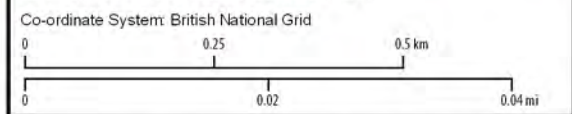
Legend

- DCO Boundary
- Surveyed Area
- Unsurveyed Area
- Geophysical Survey Extent
- dipolar isolated/ferrous
- magnetic enhancement/archaeology
- magnetic disturbance/ferrous material
- magnetic enhancement/geology
- magnetic enhancement/LIRM
- magnetic enhancement/archaeology?
- magnetic enhancement/quarrying
- linear trend/agricultural
- linear trend/field drain
- linear/former field boundary
- linear/former field boundary?
- dipolar linear/ferrous pipe
- linear trend/geological variation

Data Sources: Insert Data Sources
 Base map: © Crown copyright and database rights 2020, Ordnance Survey 0100031673; © OpenStreetMap (and) contributors, CC-BY-SA



Document number: PB8164-HAR-ZZ-ON-DR-0001



A	03/02/2022	1:1,000	A3	TW	SH	AW
REV	DATE	SCALE	SIZE	DRW	CHK	APR

Report:
 Geophysical Survey Report

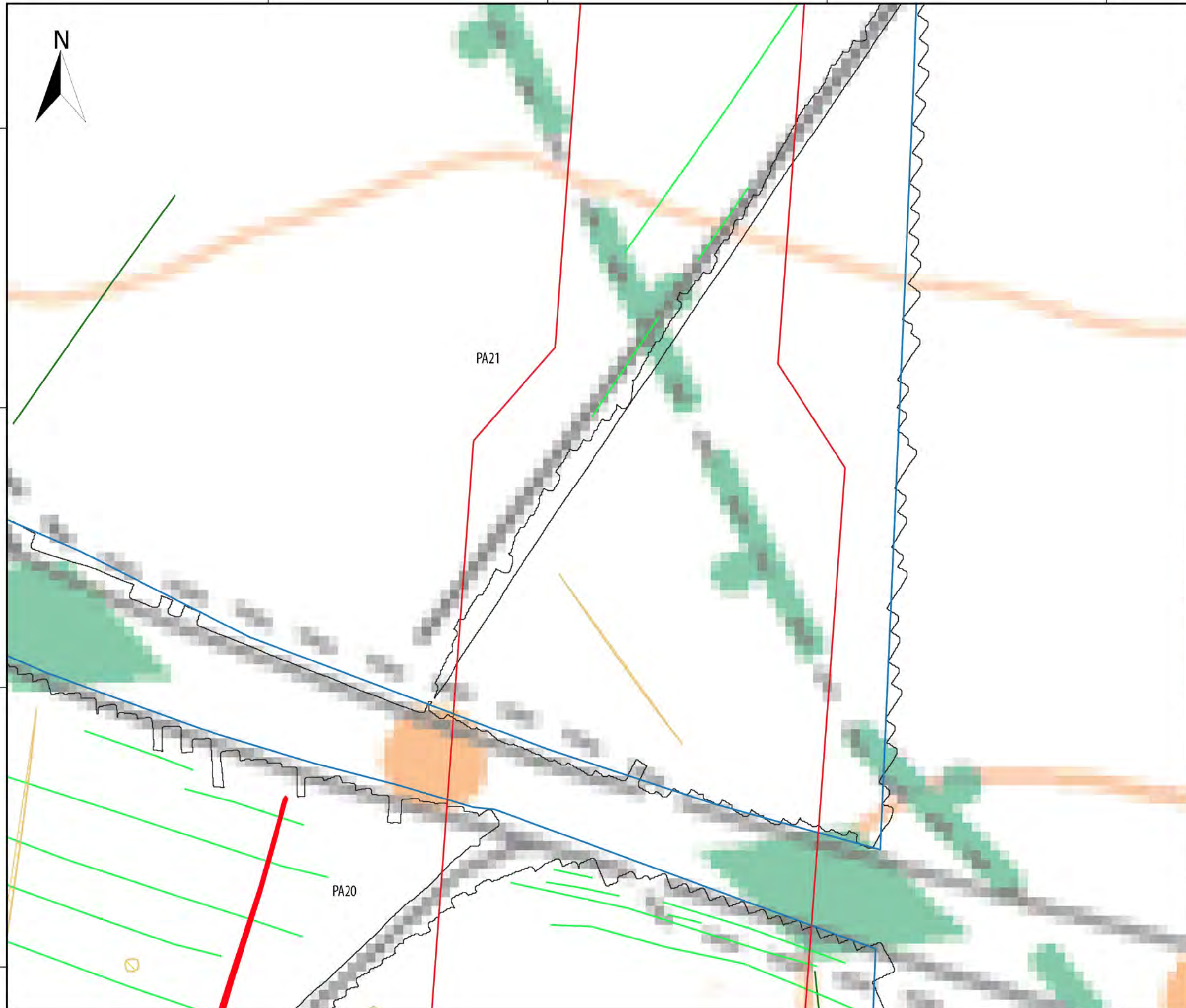


PA21

613200 613275 613350 613425



317550
317475
317400
317325



Sheringham and Dudgeon Extension Projects

ILLUS 521

Interpretation of processed greyscale magnetometer data; Area PA20 & PA21

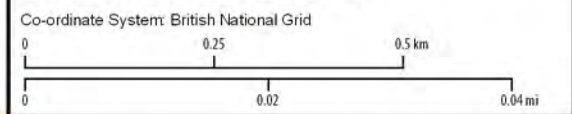
Legend

- DCO Boundary
- Surveyed Area
- Unsurveyed Area
- Geophysical Survey Extent
- dipolar isolated/ferrous
- magnetic enhancement/archaeology
- magnetic disturbance/ferrous material
- magnetic enhancement/geology
- magnetic enhancement/LIRM
- magnetic enhancement/archaeology?
- magnetic enhancement/quarrying
- linear trend/agricultural
- linear trend/field drain
- linear/former field boundary
- linear/former field boundary?
- dipolar linear/ferrous pipe
- linear trend/geological variation

Data Sources: Insert Data Sources
 Base map: © Crown copyright and database rights 2020, Ordnance Survey 0100031673; © OpenStreetMap (and) contributors, CC-BY-SA



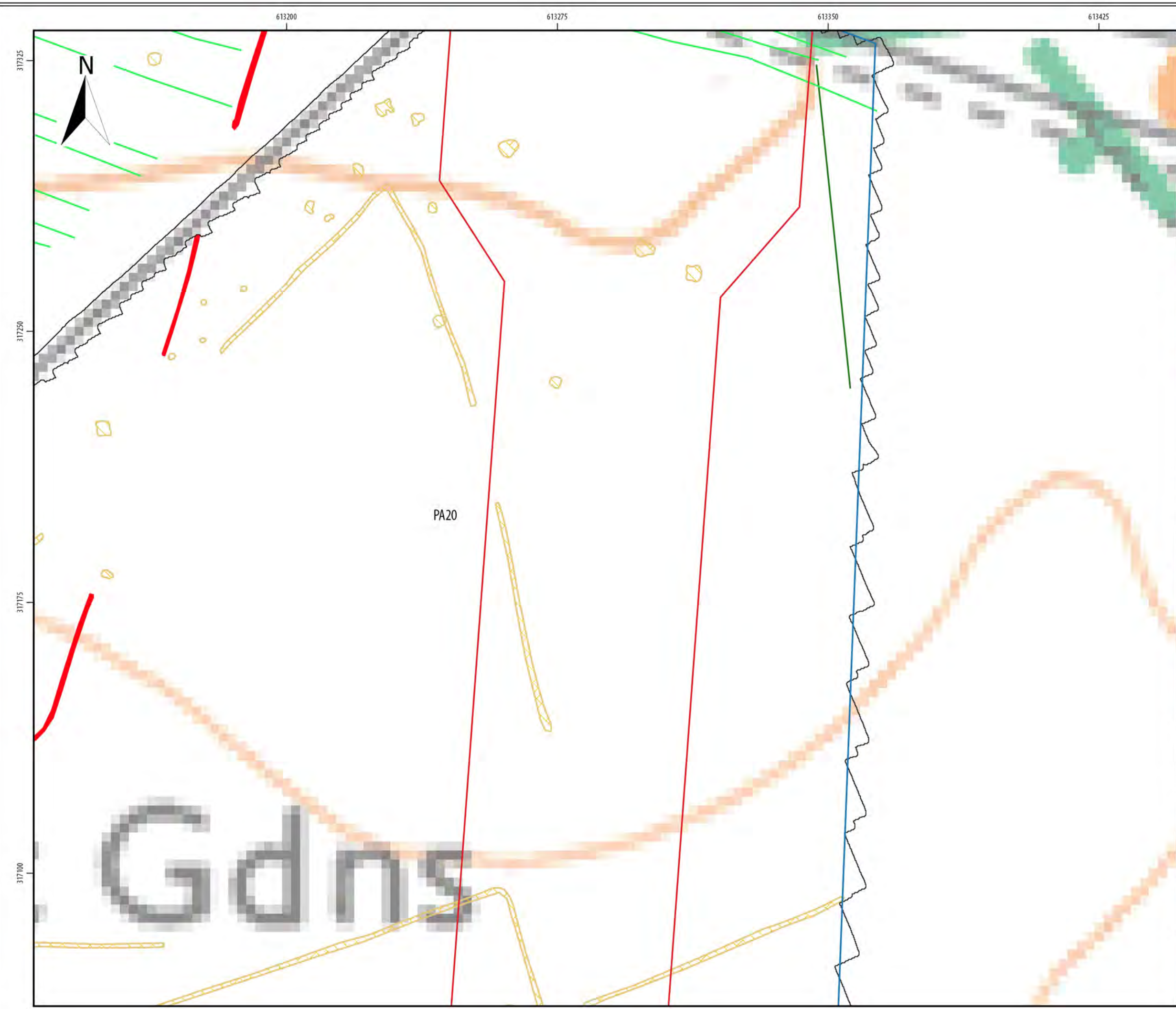
Document number: PB8164-HAR-ZZ-ON-DR-0001



A	03/02/2022	1:1,000	A3	TW	SH	AW
REV	DATE	SCALE	SIZE	DRW	CHK	APR

Report: Geophysical Survey Report





Sheringham and Dudgeon Extension Projects

ILLUS 522

Interpretation of processed greyscale magnetometer data;
Area PA20

Legend

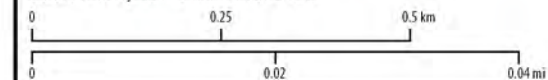
- DCO Boundary
- Surveyed Area
- Unsurveyed Area
- Geophysical Survey Extent
- dipolar isolated/ferrous
- magnetic enhancement/archaeology
- magnetic disturbance/ferrous material
- magnetic enhancement/geology
- magnetic enhancement/LIRM
- magnetic enhancement/archaeology?
- magnetic enhancement/quarrying
- linear trend/agricultural
- linear trend/field drain
- linear/former field boundary
- linear/former field boundary?
- dipolar linear/ferrous pipe
- linear trend/geological variation

Data Sources: Insert Data Sources
 Base map: © Crown copyright and database rights 2020,
 Ordnance Survey 0100031673; © OpenStreetMap (and)
 contributors, CC-BY-SA



Document number: PB8164-HAR-ZZ-ON-DR-0001

Co-ordinate System: British National Grid



A	03/02/2022	1:1,000	A3	TW	SH	AW
REV	DATE	SCALE	SIZE	DRW	CHK	APR

Report:
Geophysical Survey Report



Sheringham and Dudgeon Extension Projects

ILLUS 523

Interpretation of processed greyscale magnetometer data; Area PA20

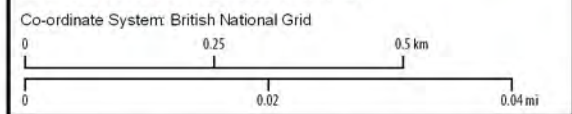
Legend

- DCO Boundary
- Surveyed Area
- Unsurveyed Area
- Geophysical Survey Extent
- dipolar isolated/ferrous
- magnetic enhancement/archaeology
- magnetic disturbance/ferrous material
- magnetic enhancement/geology
- magnetic enhancement/LIRM
- magnetic enhancement/archaeology?
- magnetic enhancement/quarrying
- linear trend/agricultural
- linear trend/field drain
- linear/former field boundary
- linear/former field boundary?
- dipolar linear/ferrous pipe
- linear trend/geological variation

Data Sources: Insert Data Sources
 Base map: © Crown copyright and database rights 2020, Ordnance Survey 0100031673; © OpenStreetMap (and) contributors, CC-BY-SA



Document number: PB8164-HAR-ZZ-ON-DR-0001



A	03/02/2022	1:1,000	A3	TW	SH	AW
REV	DATE	SCALE	SIZE	DRW	CHK	APR

Report: Geophysical Survey Report



Sheringham and Dudgeon Extension Projects

ILLUS 524

Interpretation of processed greyscale magnetometer data;
Area PA20

Legend

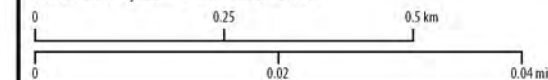
- DCO Boundary
- Surveyed Area
- Unsurveyed Area
- Geophysical Survey Extent
- dipolar isolated/ferrous
- magnetic enhancement/archaeology
- magnetic disturbance/ferrous material
- magnetic enhancement/geology
- magnetic enhancement/LIRM
- magnetic enhancement/archaeology?
- magnetic enhancement/quarrying
- linear trend/agricultural
- linear trend/field drain
- linear/former field boundary
- linear/former field boundary?
- dipolar linear/ferrous pipe
- linear trend/geological variation

Data Sources: Insert Data Sources
Base map: © Crown copyright and database rights 2020,
Ordnance Survey 0100031673; © OpenStreetMap (and)
contributors, CC-BY-SA



Document number: PB8164-HAR-ZZ-ON-DR-0001

Co-ordinate System: British National Grid



A	03/02/2022	1:1,000	A3	TW	SH	AW
REV	DATE	SCALE	SIZE	DRW	CHK	APR

Report:
Geophysical Survey Report



612975 613050 613125 613200 613275

317925

317850

317775

317700



Sheringham and Dudgeon Extension Projects

ILLUS 525

Interpretation of processed greyscale magnetometer data; Area PA21

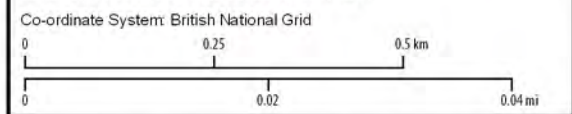
Legend

- DCO Boundary
- Surveyed Area
- Unsurveyed Area
- Geophysical Survey Extent
- dipolar isolated/ferrous
- magnetic enhancement/archaeology
- magnetic disturbance/ferrous material
- magnetic enhancement/geology
- magnetic enhancement/LIRM
- magnetic enhancement/archaeology?
- magnetic enhancement/quarrying
- linear trend/agricultural
- linear trend/field drain
- linear/former field boundary
- linear/former field boundary?
- dipolar linear/ferrous pipe
- linear trend/geological variation

Data Sources: Insert Data Sources
 Base map: © Crown copyright and database rights 2020, Ordnance Survey 0100031673; © OpenStreetMap (and) contributors, CC-BY-SA



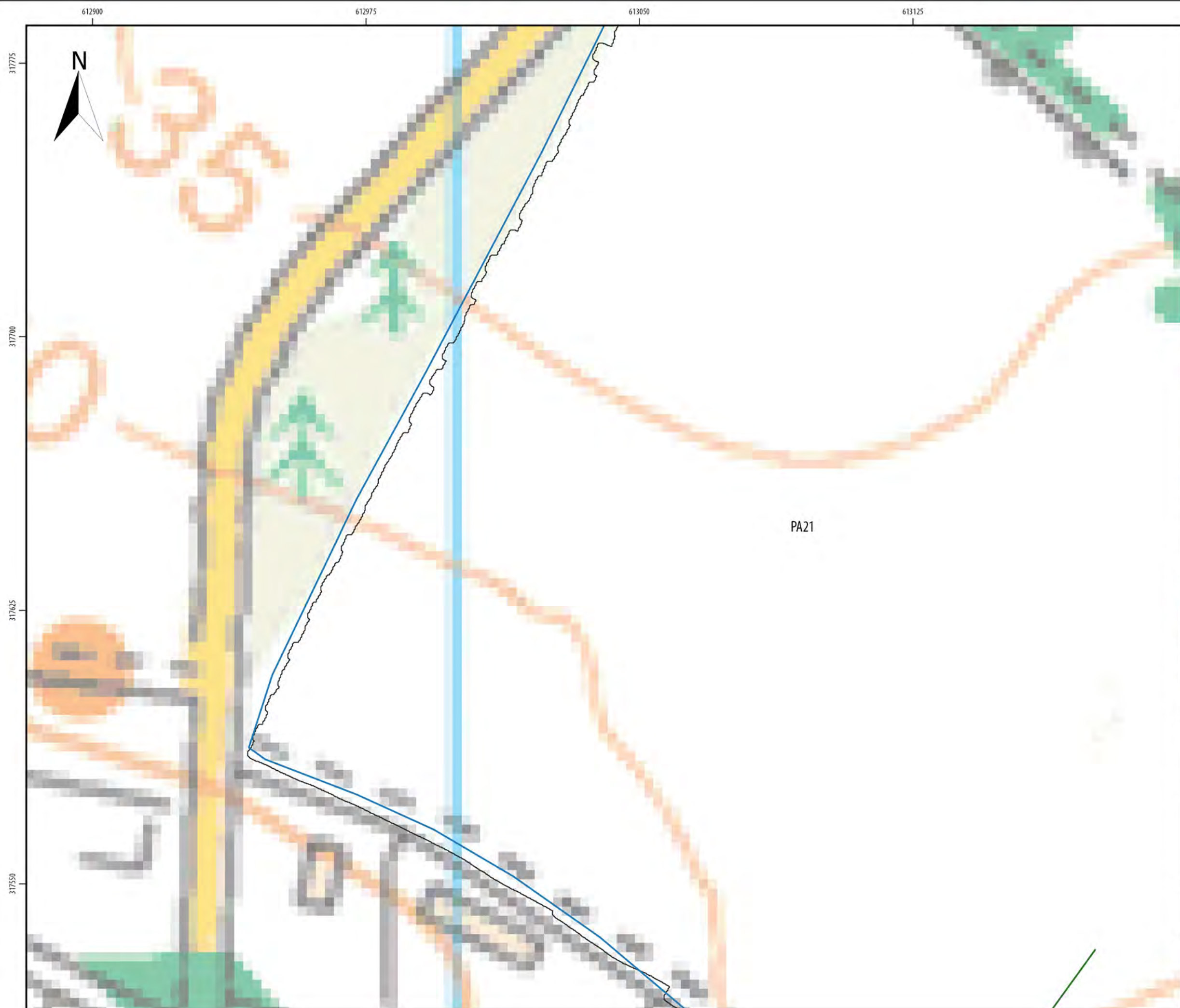
Document number: PB8164-HAR-ZZ-ON-DR-0001



A	03/02/2022	1:1,000	A3	TW	SH	AW
REV	DATE	SCALE	SIZE	DRW	CHK	APR

Report: Geophysical Survey Report





Sheringham and Dudgeon Extension Projects

ILLUS 526

Interpretation of processed greyscale magnetometer data;
Area PA21

Legend

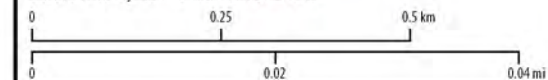
- DCO Boundary
- Surveyed Area
- Unsurveyed Area
- Geophysical Survey Extent
- dipolar isolated/ferrous
- magnetic enhancement/archaeology
- magnetic disturbance/ferrous material
- magnetic enhancement/geology
- magnetic enhancement/LIRM
- magnetic enhancement/archaeology?
- magnetic enhancement/quarrying
- linear trend/agricultural
- linear trend/field drain
- linear/former field boundary
- linear/former field boundary?
- dipolar linear/ferrous pipe
- linear trend/geological variation

Data Sources: Insert Data Sources
 Base map: © Crown copyright and database rights 2020,
 Ordnance Survey 0100031673; © OpenStreetMap (and)
 contributors, CC-BY-SA



Document number: PB8164-HAR-ZZ-ON-DR-0001

Co-ordinate System: British National Grid



A	03/02/2022	1:1,000	A3	TW	SH	AW
REV	DATE	SCALE	SIZE	DRW	CHK	APR

Report:
Geophysical Survey Report



Sheringham and Dudgeon Extension Projects

ILLUS 527

Interpretation of processed greyscale magnetometer data;
Area PA20 & PA21

Legend

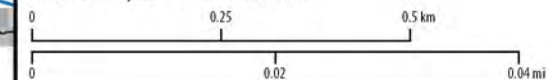
- DCO Boundary
- Surveyed Area
- Unsurveyed Area
- Geophysical Survey Extent
- dipolar isolated/ferrous
- magnetic enhancement/archaeology
- magnetic disturbance/ferrous material
- magnetic enhancement/geology
- magnetic enhancement/LIRM
- magnetic enhancement/archaeology?
- magnetic enhancement/quarrying
- linear trend/agricultural
- linear trend/field drain
- linear/former field boundary
- linear/former field boundary?
- dipolar linear/ferrous pipe
- linear trend/geological variation

Data Sources: Insert Data Sources
Base map: © Crown copyright and database rights 2020,
Ordnance Survey 0100031673; © OpenStreetMap (and)
contributors, CC-BY-SA



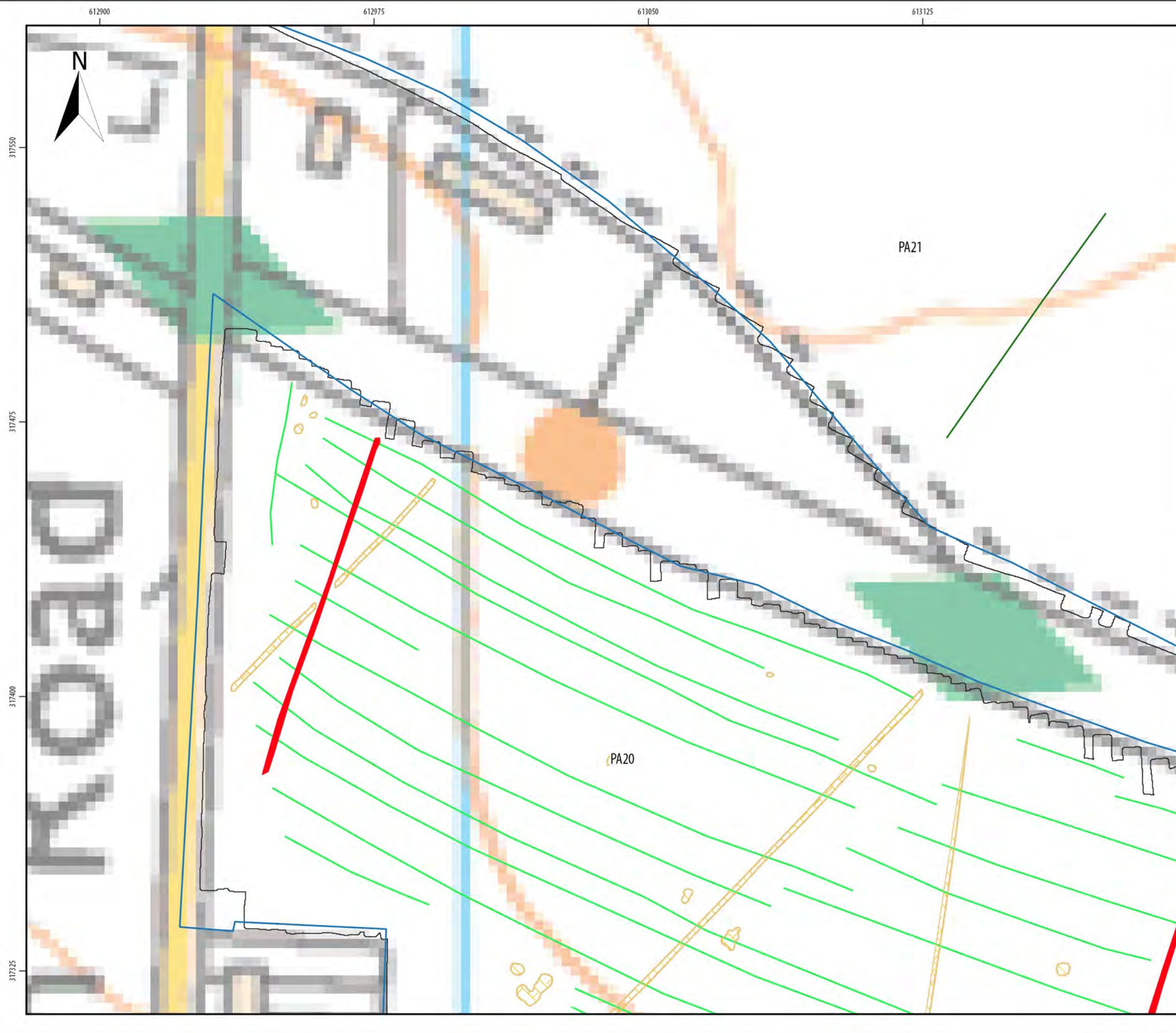
Document number: PB8164-HAR-ZZ-ON-DR-0001

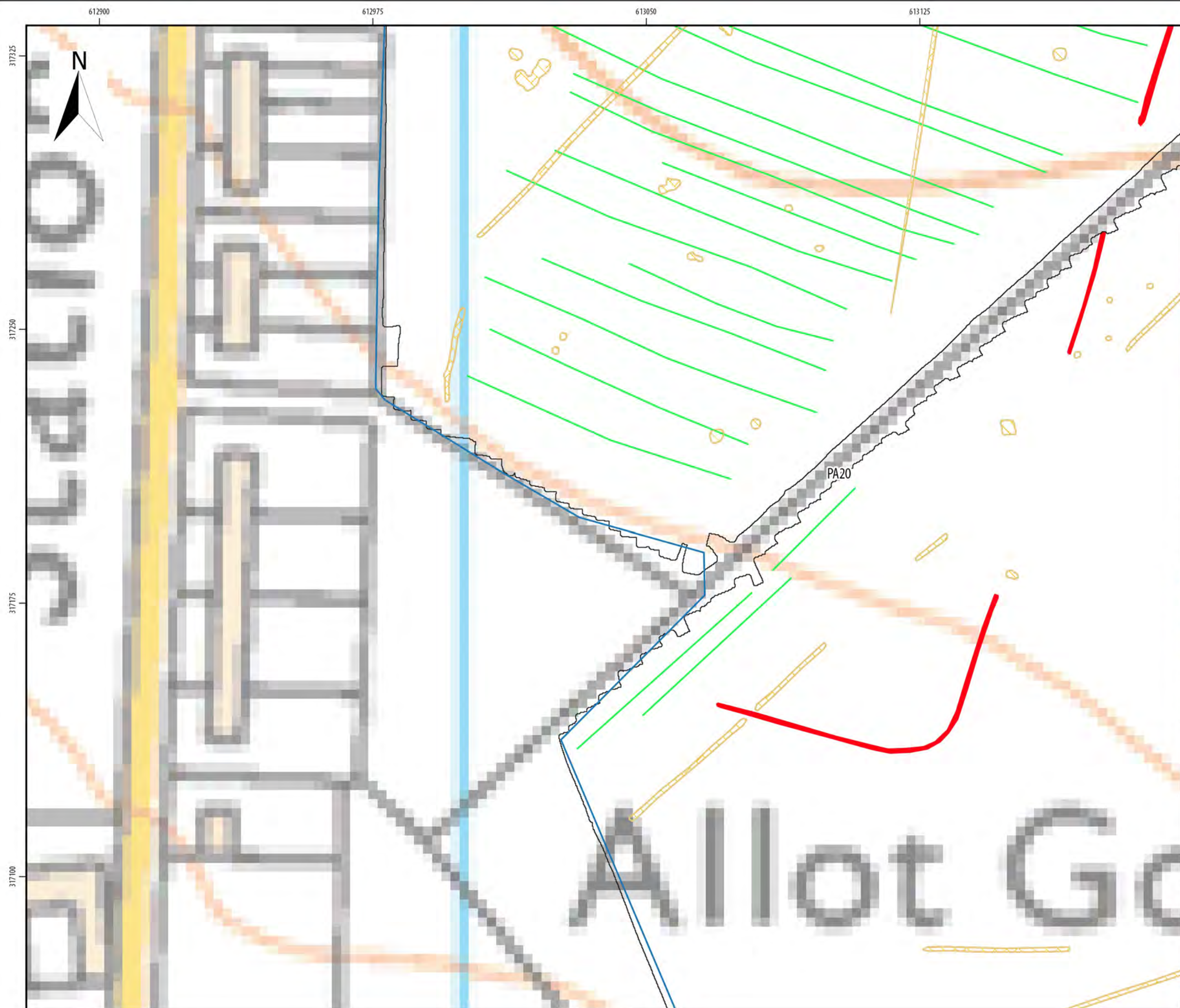
Co-ordinate System: British National Grid



A	03/02/2022	1:1,000	A3	TW	SH	AW
REV	DATE	SCALE	SIZE	DRW	CHK	APR

Report:
Geophysical Survey Report





Sheringham and Dudgeon Extension Projects

ILLUS 528

Interpretation of processed greyscale magnetometer data;
Area PA20

Legend

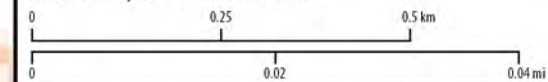
- DCO Boundary
- Surveyed Area
- Unsurveyed Area
- Geophysical Survey Extent
- dipolar isolated/ferrous
- magnetic enhancement/archaeology
- magnetic disturbance/ferrous material
- magnetic enhancement/geology
- magnetic enhancement/LIRM
- magnetic enhancement/archaeology?
- magnetic enhancement/quarrying
- linear trend/agricultural
- linear trend/field drain
- linear/former field boundary
- linear/former field boundary?
- dipolar linear/ferrous pipe
- linear trend/geological variation

Data Sources: Insert Data Sources
 Base map: © Crown copyright and database rights 2020,
 Ordnance Survey 0100031673; © OpenStreetMap (and)
 contributors, CC-BY-SA



Document number: PB8164-HAR-ZZ-ON-DR-0001

Co-ordinate System: British National Grid



A	03/02/2022	1:1,000	A3	TW	SH	AW
REV	DATE	SCALE	SIZE	DRW	CHK	APR

Report:
Geophysical Survey Report



613050 613125 613200 613275



317025

316950

316875

PA20

Sheringham and Dudgeon Extension Projects

ILLUS 529

Interpretation of processed greyscale magnetometer data;
Area PA20

Legend

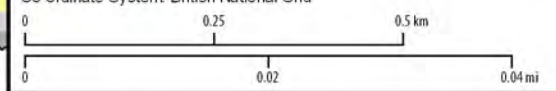
- DCO Boundary
- Surveyed Area
- Unsurveyed Area
- Geophysical Survey Extent
- dipolar isolated/ferrous
- magnetic enhancement/archaeology
- magnetic disturbance/ferrous material
- magnetic enhancement/geology
- magnetic enhancement/LIRM
- magnetic enhancement/archaeology?
- magnetic enhancement/quarrying
- linear trend/agricultural
- linear trend/field drain
- linear/former field boundary
- linear/former field boundary?
- dipolar linear/ferrous pipe
- linear trend/geological variation

Data Sources: Insert Data Sources
Base map: © Crown copyright and database rights 2020,
Ordnance Survey 0100031673; © OpenStreetMap (and)
contributors, CC-BY-SA



Document number: PB8164-HAR-ZZ-ON-DR-0001

Co-ordinate System: British National Grid



A	03/02/2022	1:1,000	A3	TW	SH	AW
REV	DATE	SCALE	SIZE	DRW	CHK	APR

Report:
Geophysical Survey Report



613050

613125

613200

613275



316800

316725

316550

316575

Sheringham and Dudgeon Extension Projects

ILLUS 530

Interpretation of processed greyscale magnetometer data;
Area PA20

Legend

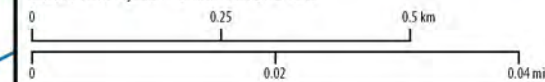
- DCO Boundary
- Surveyed Area
- Unsurveyed Area
- Geophysical Survey Extent
- dipolar isolated/ferrous
- magnetic enhancement/archaeology
- magnetic disturbance/ferrous material
- magnetic enhancement/geology
- magnetic enhancement/LIRM
- magnetic enhancement/archaeology?
- magnetic enhancement/quarrying
- linear trend/agricultural
- linear trend/field drain
- linear/former field boundary
- linear/former field boundary?
- dipolar linear/ferrous pipe
- linear trend/geological variation

Data Sources: Insert Data Sources
 Base map: © Crown copyright and database rights 2020,
 Ordnance Survey 0100031673; © OpenStreetMap (and)
 contributors, CC-BY-SA



Document number: PB8164-HAR-ZZ-ON-DR-0001

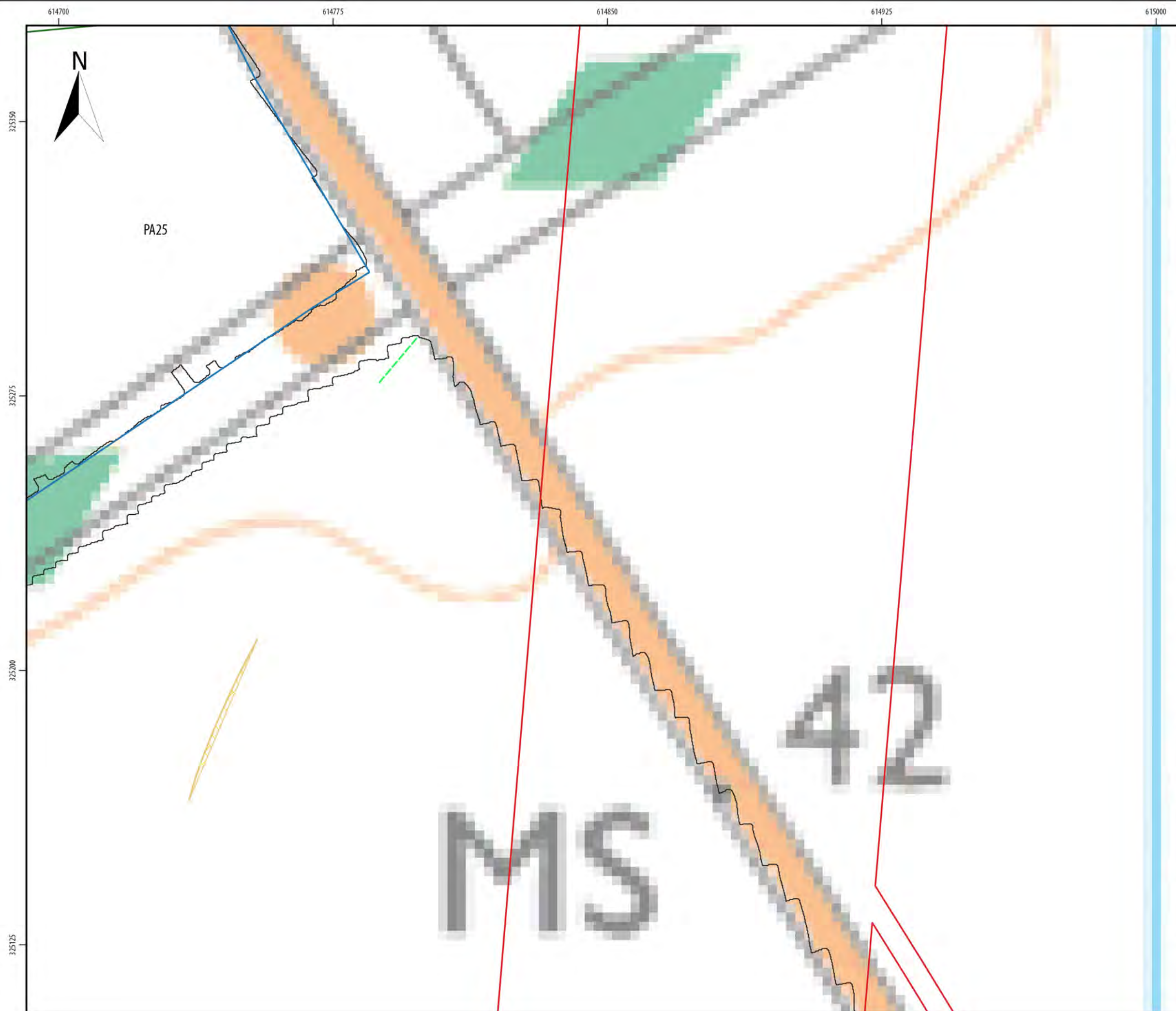
Co-ordinate System: British National Grid



A	03/02/2022	1:1,000	A3	TW	SH	AW
REV	DATE	SCALE	SIZE	DRW	CHK	APR

Report:
 Geophysical Survey Report





Sheringham and Dudgeon Extension Projects

ILLUS 531

Interpretation of processed greyscale magnetometer data;
Area PA24 & PA25

Legend

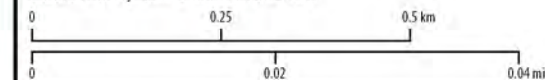
- DCO Boundary
- Surveyed Area
- Unsurveyed Area
- Geophysical Survey Extent
- dipolar isolated/ferrous
- magnetic enhancement/archaeology
- magnetic disturbance/ferrous material
- magnetic enhancement/geology
- magnetic enhancement/LIRM
- magnetic enhancement/archaeology?
- magnetic enhancement/quarrying
- linear trend/agricultural
- linear trend/field drain
- linear/former field boundary
- linear/former field boundary?
- dipolar linear/ferrous pipe
- linear trend/geological variation

Data Sources: Insert Data Sources
 Base map: © Crown copyright and database rights 2020,
 Ordnance Survey 0100031673; © OpenStreetMap (and)
 contributors, CC-BY-SA



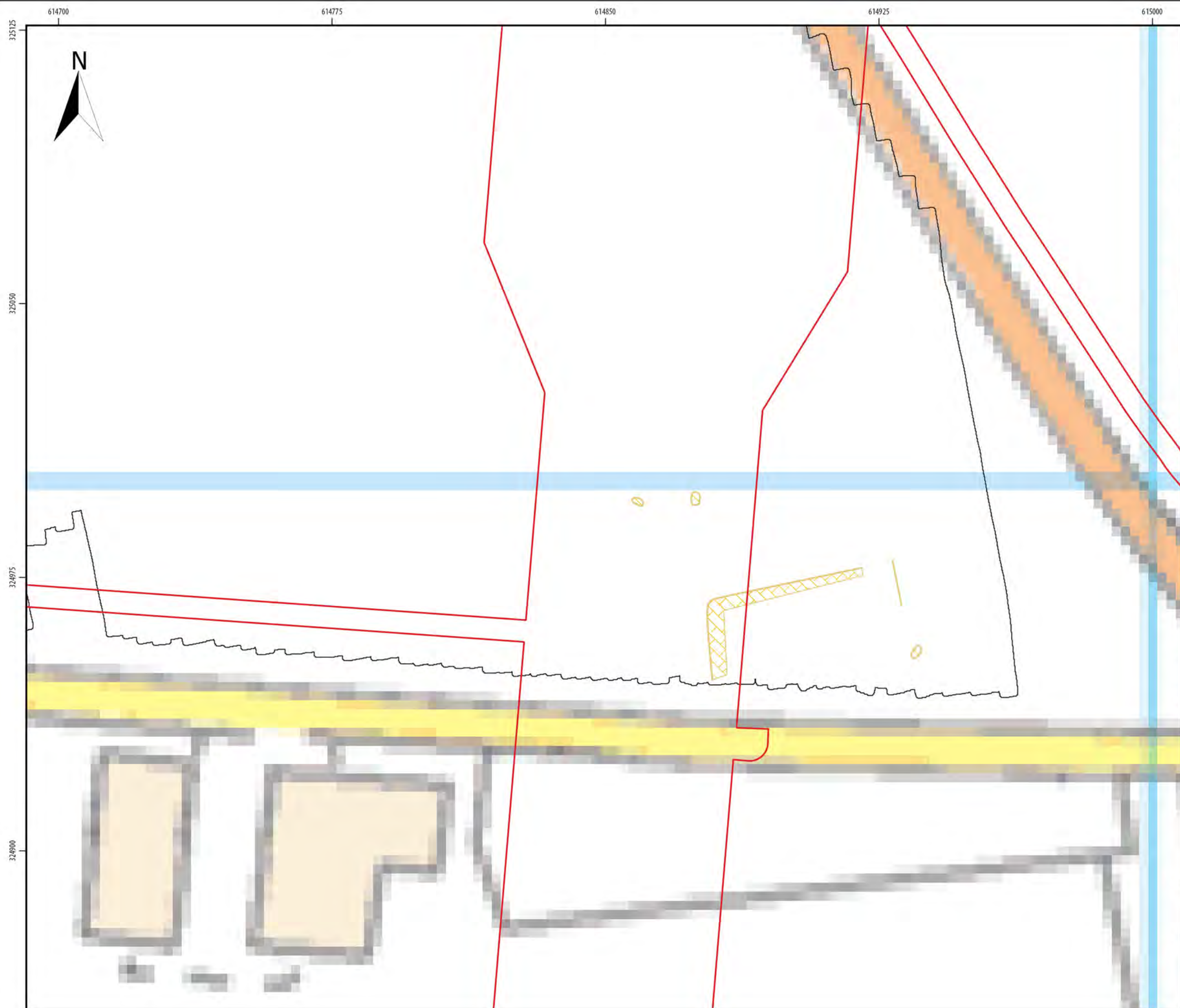
Document number: PB8164-HAR-ZZ-ON-DR-0001

Co-ordinate System: British National Grid



A	03/02/2022	1:1,000	A3	TW	SH	AW
REV	DATE	SCALE	SIZE	DRW	CHK	APR

Report:
Geophysical Survey Report



Sheringham and Dudgeon Extension Projects

ILLUS 532

Interpretation of processed greyscale magnetometer data; Area PA24

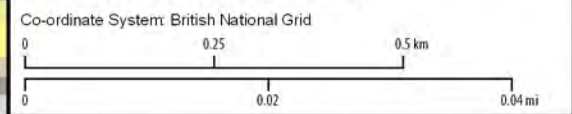
Legend

- DCO Boundary
- Surveyed Area
- Unsurveyed Area
- Geophysical Survey Extent
- dipolar isolated/ferrous
- magnetic enhancement/archaeology
- magnetic disturbance/ferrous material
- magnetic enhancement/geology
- magnetic enhancement/LIRM
- magnetic enhancement/archaeology?
- magnetic enhancement/quarrying
- linear trend/agricultural
- - - linear trend/field drain
- linear/former field boundary
- - - linear/former field boundary?
- dipolar linear/ferrous pipe
- linear trend/geological variation

Data Sources: Insert Data Sources
 Base map: © Crown copyright and database rights 2020, Ordnance Survey 0100031673; © OpenStreetMap (and) contributors, CC-BY-SA



Document number: PB8164-HAR-ZZ-ON-DR-0001



A	03/02/2022	1:1,000	A3	TW	SH	AW
REV	DATE	SCALE	SIZE	DRW	CHK	APR

Report: Geophysical Survey Report



614400

614475

614550

614625



325800

325725

325650

325575


















PA25

Sheringham and Dudgeon Extension Projects

ILLUS 533

Interpretation of processed greyscale magnetometer data;
Area PA25

Legend

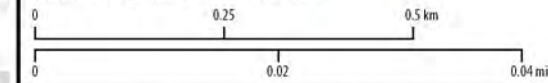
-  DCO Boundary
-  Surveyed Area
-  Unsurveyed Area
-  Geophysical Survey Extent
-  dipolar isolated/ferrous
-  magnetic enhancement/archaeology
-  magnetic disturbance/ferrous material
-  magnetic enhancement/geology
-  magnetic enhancement/LIRM
-  magnetic enhancement/archaeology?
-  magnetic enhancement/quarrying
-  linear trend/agricultural
-  linear trend/field drain
-  linear/former field boundary
-  linear/former field boundary?
-  dipolar linear/ferrous pipe
-  linear trend/geological variation

Data Sources: Insert Data Sources
 Base map: © Crown copyright and database rights 2020,
 Ordnance Survey 0100031673; © OpenStreetMap (and)
 contributors, CC-BY-SA



Document number: PB8164-HAR-ZZ-ON-DR-0001

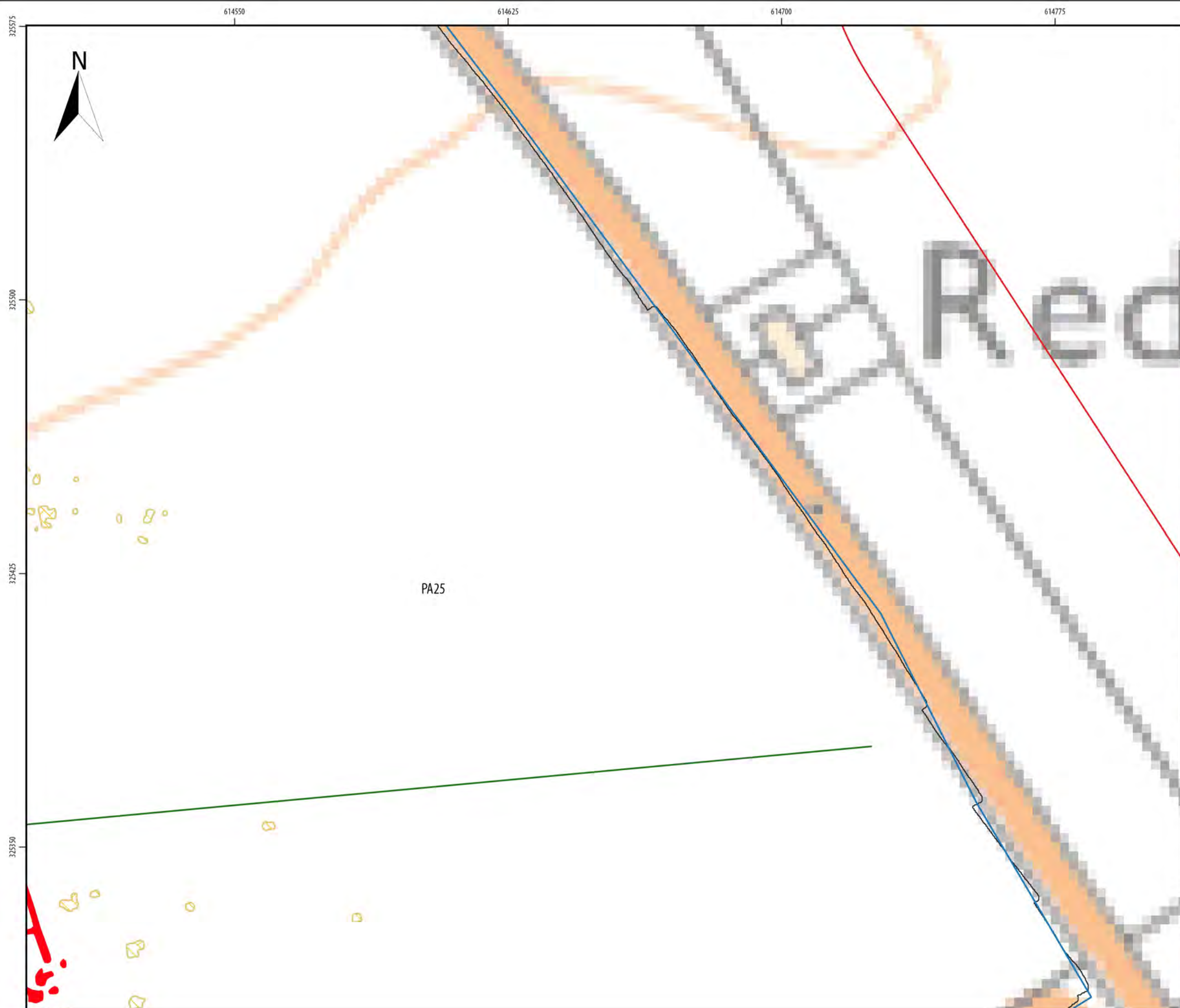
Co-ordinate System: British National Grid



A	03/02/2022	1:1,000	A3	TW	SH	AW
REV	DATE	SCALE	SIZE	DRW	CHK	APR

Report: Geophysical Survey Report





Sheringham and Dudgeon Extension Projects

ILLUS 534

Interpretation of processed greyscale magnetometer data;
Area PA25

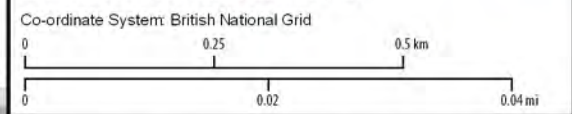
Legend

- DCO Boundary
- Surveyed Area
- Unsurveyed Area
- Geophysical Survey Extent
- dipolar isolated/ferrous
- magnetic enhancement/archaeology
- magnetic disturbance/ferrous material
- magnetic enhancement/geology
- magnetic enhancement/LIRM
- magnetic enhancement/archaeology?
- magnetic enhancement/quarrying
- linear trend/agricultural
- linear trend/field drain
- linear/former field boundary
- linear/former field boundary?
- dipolar linear/ferrous pipe
- linear trend/geological variation

Data Sources: Insert Data Sources
 Base map: © Crown copyright and database rights 2020,
 Ordnance Survey 0100031673; © OpenStreetMap (and)
 contributors, CC-BY-SA



Document number: PB8164-HAR-ZZ-ON-DR-0001



A	03/02/2022	1:1,000	A3	TW	SH	AW
REV	DATE	SCALE	SIZE	DRW	CHK	APR

Report:
Geophysical Survey Report



614475 614550 614625 614700

325350

325375

325200

325125

PA25

PA24

Sheringham and Dudgeon Extension Projects

ILLUS 535

Interpretation of processed greyscale magnetometer data; Area PA24 & PA25

Legend

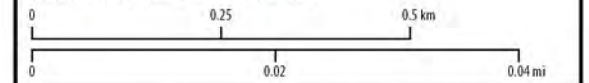
- DCO Boundary
- Surveyed Area
- Unsurveyed Area
- Geophysical Survey Extent
- dipolar isolated/ferrous
- magnetic enhancement/archaeology
- magnetic disturbance/ferrous material
- magnetic enhancement/geology
- magnetic enhancement/LIRM
- magnetic enhancement/archaeology?
- magnetic enhancement/quarrying
- linear trend/agricultural
- linear trend/field drain
- linear/former field boundary
- linear/former field boundary?
- dipolar linear/ferrous pipe
- linear trend/geological variation

Data Sources: Insert Data Sources
 Base map: © Crown copyright and database rights 2020, Ordnance Survey 0100031673; © OpenStreetMap (and) contributors, CC-BY-SA



Document number: PB8164-HAR-ZZ-ON-DR-0001

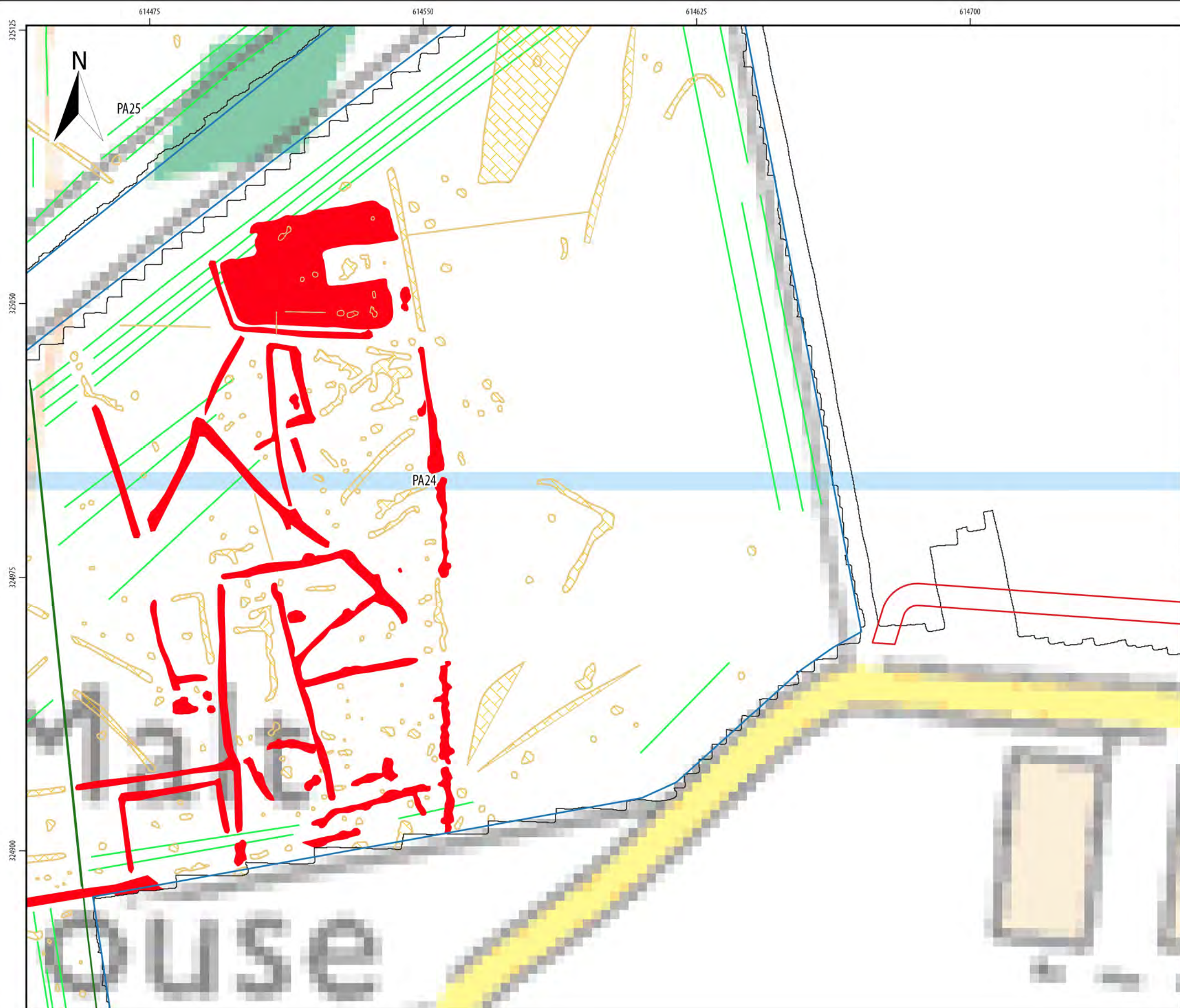
Co-ordinate System: British National Grid



A	03/02/2022	1:1,000	A3	TW	SH	AW
REV	DATE	SCALE	SIZE	DRW	CHK	APR

Report: Geophysical Survey Report





Sheringham and Dudgeon Extension Projects

ILLUS 536

Interpretation of processed greyscale magnetometer data; Area PA24 & PA25

Legend

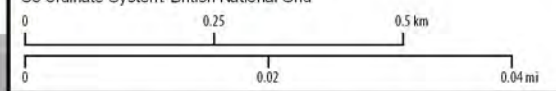
- DCO Boundary
- Surveyed Area
- Unsurveyed Area
- Geophysical Survey Extent
- dipolar isolated/ferrous
- magnetic enhancement/archaeology
- magnetic disturbance/ferrous material
- magnetic enhancement/geology
- magnetic enhancement/LIRM
- magnetic enhancement/archaeology?
- magnetic enhancement/quarrying
- linear trend/agricultural
- linear trend/field drain
- linear/former field boundary
- linear/former field boundary?
- dipolar linear/ferrous pipe
- linear trend/geological variation

Data Sources: Insert Data Sources
 Base map: © Crown copyright and database rights 2020, Ordnance Survey 0100031673; © OpenStreetMap (and) contributors, CC-BY-SA



Document number: PB8164-HAR-ZZ-ON-DR-0001

Co-ordinate System: British National Grid



A	03/02/2022	1:1,000	A3	TW	SH	AW
REV	DATE	SCALE	SIZE	DRW	CHK	APR

Report: Geophysical Survey Report



614400 614475 614550 614625

325575

325500

325425

325350



Sheringham and Dudgeon Extension Projects

ILLUS 537

Interpretation of processed greyscale magnetometer data;
Area PA25

Legend

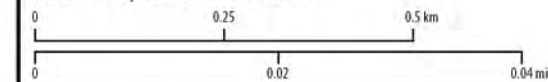
- DCO Boundary
- Surveyed Area
- Unsurveyed Area
- Geophysical Survey Extent
- dipolar isolated/ferrous
- magnetic enhancement/archaeology
- magnetic disturbance/ferrous material
- magnetic enhancement/geology
- magnetic enhancement/LIRM
- magnetic enhancement/archaeology?
- magnetic enhancement/quarrying
- linear trend/agricultural
- linear trend/field drain
- linear/former field boundary
- linear/former field boundary?
- dipolar linear/ferrous pipe
- linear trend/geological variation

Data Sources: Insert Data Sources
 Base map: © Crown copyright and database rights 2020,
 Ordnance Survey 0100031673; © OpenStreetMap (and)
 contributors, CC-BY-SA



Document number: PB8164-HAR-ZZ-ON-DR-0001

Co-ordinate System: British National Grid



A	03/02/2022	1:1,000	A3	TW	SH	AW
REV	DATE	SCALE	SIZE	DRW	CHK	APR

Report:
 Geophysical Survey Report

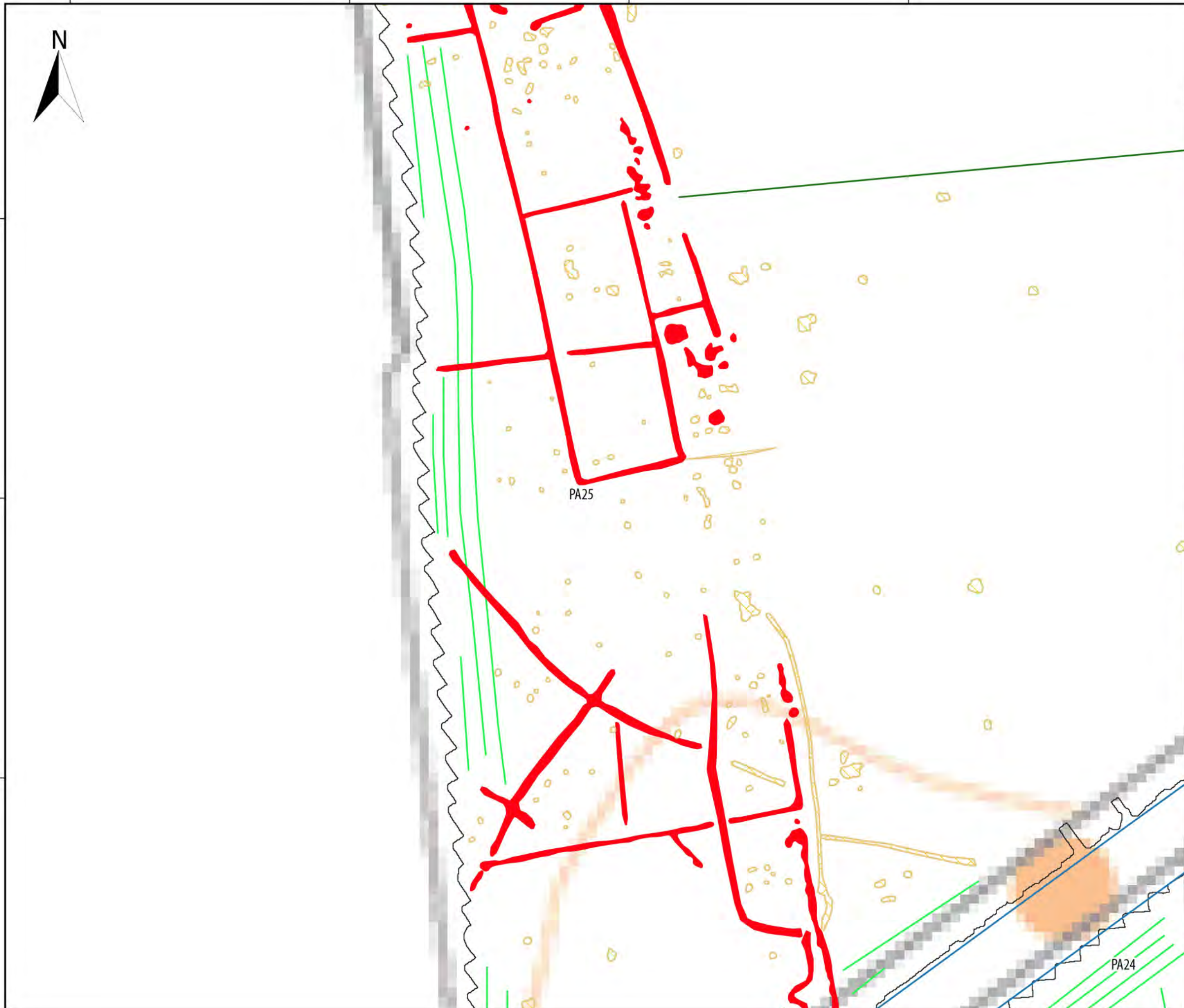


PA25

614325 614400 614475 614550



325350
325275
325200



Sheringham and Dudgeon Extension Projects

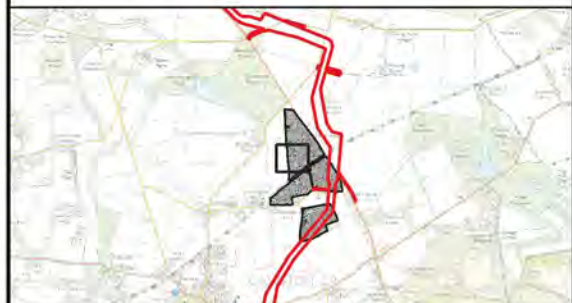
ILLUS 538

Interpretation of processed greyscale magnetometer data; Area PA25

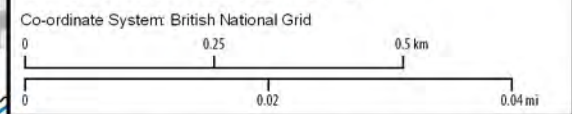
Legend

- DCO Boundary
- Surveyed Area
- Unsurveyed Area
- Geophysical Survey Extent
- dipolar isolated/ferrous
- magnetic enhancement/archaeology
- magnetic disturbance/ferrous material
- magnetic enhancement/geology
- magnetic enhancement/LIRM
- magnetic enhancement/archaeology?
- magnetic enhancement/quarrying
- linear trend/agricultural
- linear trend/field drain
- linear/former field boundary
- linear/former field boundary?
- dipolar linear/ferrous pipe
- linear trend/geological variation

Data Sources: Insert Data Sources
Base map: © Crown copyright and database rights 2020, Ordnance Survey 0100031673; © OpenStreetMap (and) contributors, CC-BY-SA



Document number: PB8164-HAR-ZZ-ON-DR-0001



A	03/02/2022	1:1,000	A3	TW	SH	AW
REV	DATE	SCALE	SIZE	DRW	CHK	APR

Report: Geophysical Survey Report



PA24

614325 614400 614475 614550 614625



325200
325125
325050
324975

Sheringham and Dudgeon Extension Projects

ILLUS 539
Interpretation of processed greyscale magnetometer data;
Area PA24 & PA25

Legend

- DCO Boundary
- Surveyed Area
- Unsurveyed Area
- Geophysical Survey Extent
- dipolar isolated/ferrous
- magnetic enhancement/archaeology
- magnetic disturbance/ferrous material
- magnetic enhancement/geology
- magnetic enhancement/LIRM
- magnetic enhancement/archaeology?
- magnetic enhancement/quarrying
- linear trend/agricultural
- linear trend/field drain
- linear/former field boundary
- linear/former field boundary?
- dipolar linear/ferrous pipe
- linear trend/geological variation

Data Sources: Insert Data Sources
Base map: © Crown copyright and database rights 2020,
Ordnance Survey 0100031673; © OpenStreetMap (and)
contributors, CC-BY-SA



Document number: PB8164-HAR-ZZ-ON-DR-0001

Co-ordinate System: British National Grid
0 0.25 0.5 km
0 0.02 0.04 mi

A	03/02/2022	1:1,000	A3	TW	SH	AW
REV	DATE	SCALE	SIZE	DRW	CHK	APR

Report:
Geophysical Survey Report



614250 614325 614400 614475

325050

324975

324900

324825



Sheringham and Dudgeon Extension Projects

ILLUS 540

Interpretation of processed greyscale magnetometer data; Area PA24

Legend

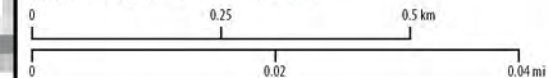
- DCO Boundary
- Surveyed Area
- Unsurveyed Area
- Geophysical Survey Extent
- dipolar isolated/ferrous
- magnetic enhancement/archaeology
- magnetic disturbance/ferrous material
- magnetic enhancement/geology
- magnetic enhancement/LIRM
- magnetic enhancement/archaeology?
- magnetic enhancement/quarrying
- linear trend/agricultural
- linear trend/field drain
- linear/former field boundary
- linear/former field boundary?
- dipolar linear/ferrous pipe
- linear trend/geological variation

Data Sources: Insert Data Sources
 Base map: © Crown copyright and database rights 2020, Ordnance Survey 0100031673; © OpenStreetMap (and) contributors, CC-BY-SA



Document number: PB8164-HAR-ZZ-ON-DR-0001

Co-ordinate System: British National Grid



A	03/02/2022	1:1,000	A3	TW	SH	AW
REV	DATE	SCALE	SIZE	DRW	CHK	APR

Report: Geophysical Survey Report



PA25

PA24

614700 614775 614850 614925 615000



324825

324750

324675

PA23

Sheringham and Dudgeon Extension Projects

ILLUS 541

Interpretation of processed greyscale magnetometer data;
Area PA23

Legend

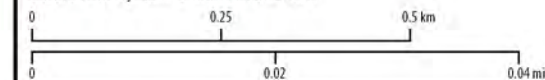
- DCO Boundary
- Surveyed Area
- Unsurveyed Area
- Geophysical Survey Extent
- dipolar isolated/ferrous
- magnetic enhancement/archaeology
- magnetic disturbance/ferrous material
- magnetic enhancement/geology
- magnetic enhancement/LIRM
- magnetic enhancement/archaeology?
- magnetic enhancement/quarrying
- linear trend/agricultural
- linear trend/field drain
- linear/former field boundary
- linear/former field boundary?
- dipolar linear/ferrous pipe
- linear trend/geological variation

Data Sources: Insert Data Sources
 Base map: © Crown copyright and database rights 2020,
 Ordnance Survey 0100031673; © OpenStreetMap (and)
 contributors, CC-BY-SA



Document number: PB8164-HAR-ZZ-ON-DR-0001

Co-ordinate System: British National Grid



A	03/02/2022	1:1,000	A3	TW	SH	AW
REV	DATE	SCALE	SIZE	DRW	CHK	APR

Report:
 Geophysical Survey Report

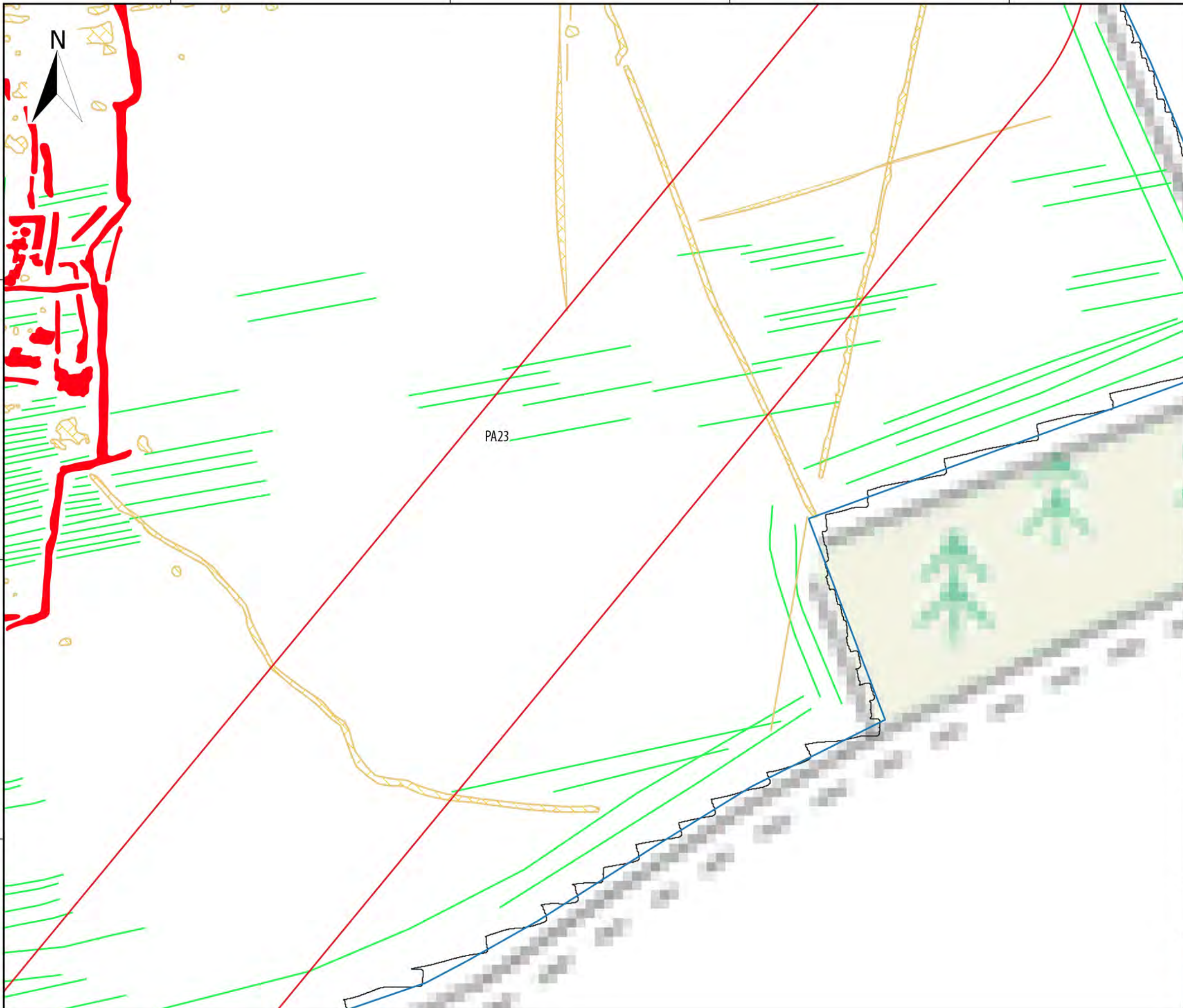


614625 614700 614775 614850

324675

324600

324525



Sheringham and Dudgeon Extension Projects

ILLUS 542

Interpretation of processed greyscale magnetometer data; Area PA23

Legend

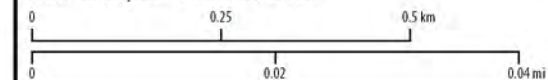
- DCO Boundary
- Surveyed Area
- Unsurveyed Area
- Geophysical Survey Extent
- dipolar isolated/ferrous
- magnetic enhancement/archaeology
- magnetic disturbance/ferrous material
- magnetic enhancement/geology
- magnetic enhancement/LIRM
- magnetic enhancement/archaeology?
- magnetic enhancement/quarrying
- linear trend/agricultural
- linear trend/field drain
- linear/former field boundary
- linear/former field boundary?
- dipolar linear/ferrous pipe
- linear trend/geological variation

Data Sources: Insert Data Sources
 Base map: © Crown copyright and database rights 2020, Ordnance Survey 0100031673; © OpenStreetMap (and) contributors, CC-BY-SA



Document number: PB8164-HAR-ZZ-ON-DR-0001

Co-ordinate System: British National Grid



A	03/02/2022	1:1,000	A3	TW	SH	AW
REV	DATE	SCALE	SIZE	DRW	CHK	APR

Report: Geophysical Survey Report



614475

614550

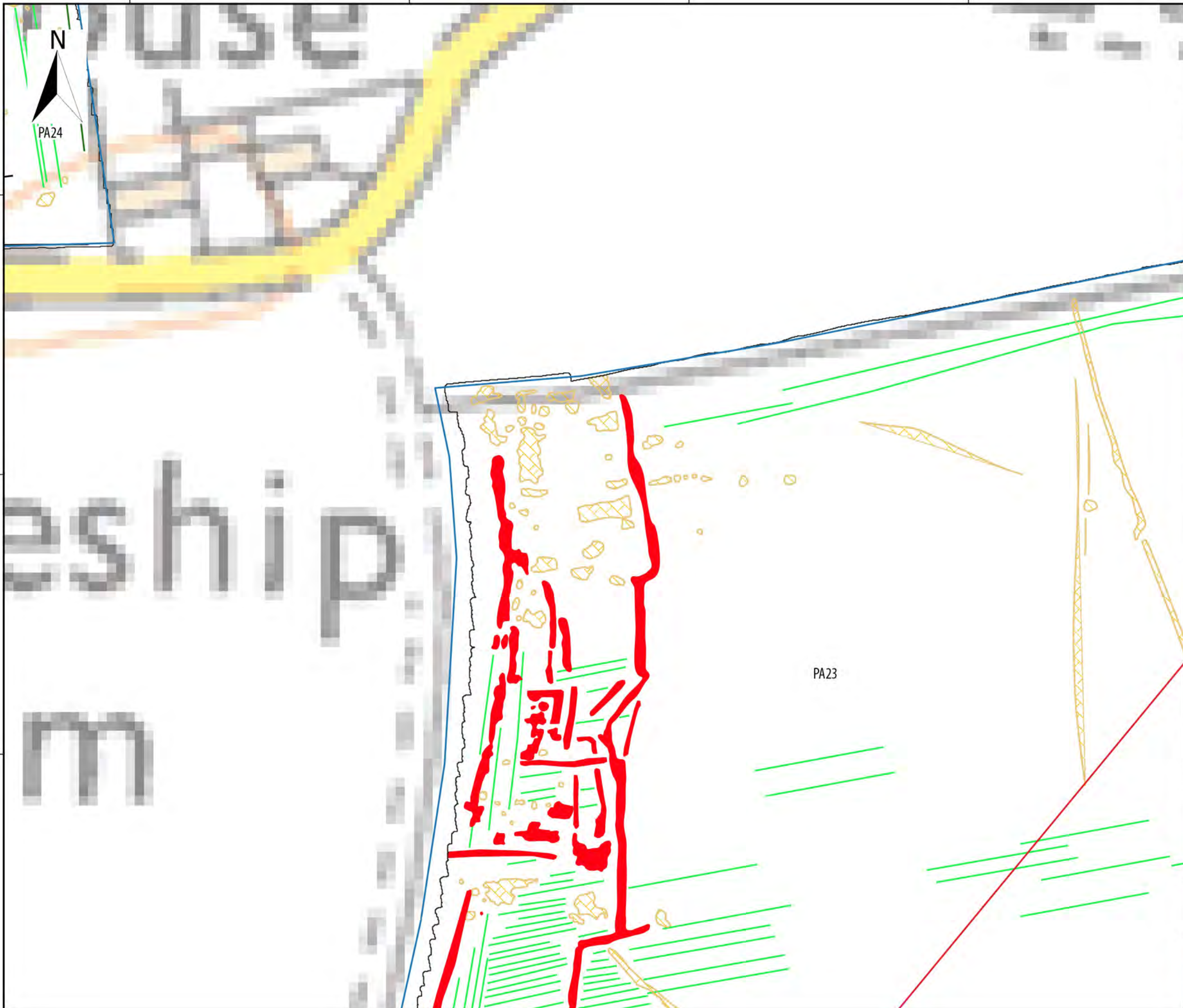
614625

614700

324825

324750

324675



Sheringham and Dudgeon Extension Projects

ILLUS 543

Interpretation of processed greyscale magnetometer data;
Area PA23

Legend

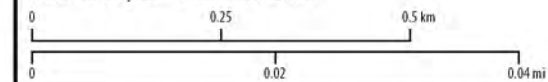
- DCO Boundary
- Surveyed Area
- Unsurveyed Area
- Geophysical Survey Extent
- dipolar isolated/ferrous
- magnetic enhancement/archaeology
- magnetic disturbance/ferrous material
- magnetic enhancement/geology
- magnetic enhancement/LIRM
- magnetic enhancement/archaeology?
- magnetic enhancement/quarrying
- linear trend/agricultural
- linear trend/field drain
- linear/former field boundary
- linear/former field boundary?
- dipolar linear/ferrous pipe
- linear trend/geological variation

Data Sources: Insert Data Sources
 Base map: © Crown copyright and database rights 2020,
 Ordnance Survey 0100031673; © OpenStreetMap (and)
 contributors, CC-BY-SA



Document number: PB8164-HAR-ZZ-ON-DR-0001

Co-ordinate System: British National Grid



A	03/02/2022	1:1,000	A3	TW	SH	AW
REV	DATE	SCALE	SIZE	DRW	CHK	APR

Report:
 Geophysical Survey Report



614475

614550

614625

614700



324600

324525

324450

324375

Sheringham and Dudgeon Extension Projects

ILLUS 544

Interpretation of processed greyscale magnetometer data; Area PA23

Legend

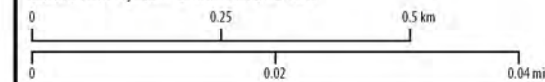
- DCO Boundary
- Surveyed Area
- Unsurveyed Area
- Geophysical Survey Extent
- dipolar isolated/ferrous
- magnetic enhancement/archaeology
- magnetic disturbance/ferrous material
- magnetic enhancement/geology
- magnetic enhancement/LIRM
- magnetic enhancement/archaeology?
- magnetic enhancement/quarrying
- linear trend/agricultural
- linear trend/field drain
- linear/former field boundary
- linear/former field boundary?
- dipolar linear/ferrous pipe
- linear trend/geological variation

Data Sources: Insert Data Sources
 Base map: © Crown copyright and database rights 2020, Ordnance Survey 0100031673; © OpenStreetMap (and) contributors, CC-BY-SA



Document number: PB8164-HAR-ZZ-ON-DR-0001

Co-ordinate System: British National Grid



A	03/02/2022	1:1,000	A3	TW	SH	AW
REV	DATE	SCALE	SIZE	DRW	CHK	APR

Report:
 Geophysical Survey Report



PA23

Sheringham and Dudgeon Extension Projects

ILLUS 545

Interpretation of processed greyscale magnetometer data;
Area PA26

Legend

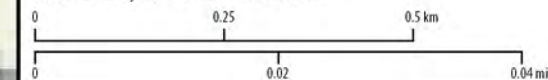
- DCO Boundary
- Surveyed Area
- Unsurveyed Area
- Geophysical Survey Extent
- dipolar isolated/ferrous
- magnetic enhancement/archaeology
- magnetic disturbance/ferrous material
- magnetic enhancement/geology
- magnetic enhancement/LIRM
- magnetic enhancement/archaeology?
- magnetic enhancement/quarrying
- linear trend/agricultural
- linear trend/field drain
- linear/former field boundary
- linear/former field boundary?
- dipolar linear/ferrous pipe
- linear trend/geological variation

Data Sources: Insert Data Sources
 Base map: © Crown copyright and database rights 2020,
 Ordnance Survey 0100031673; © OpenStreetMap (and)
 contributors, CC-BY-SA



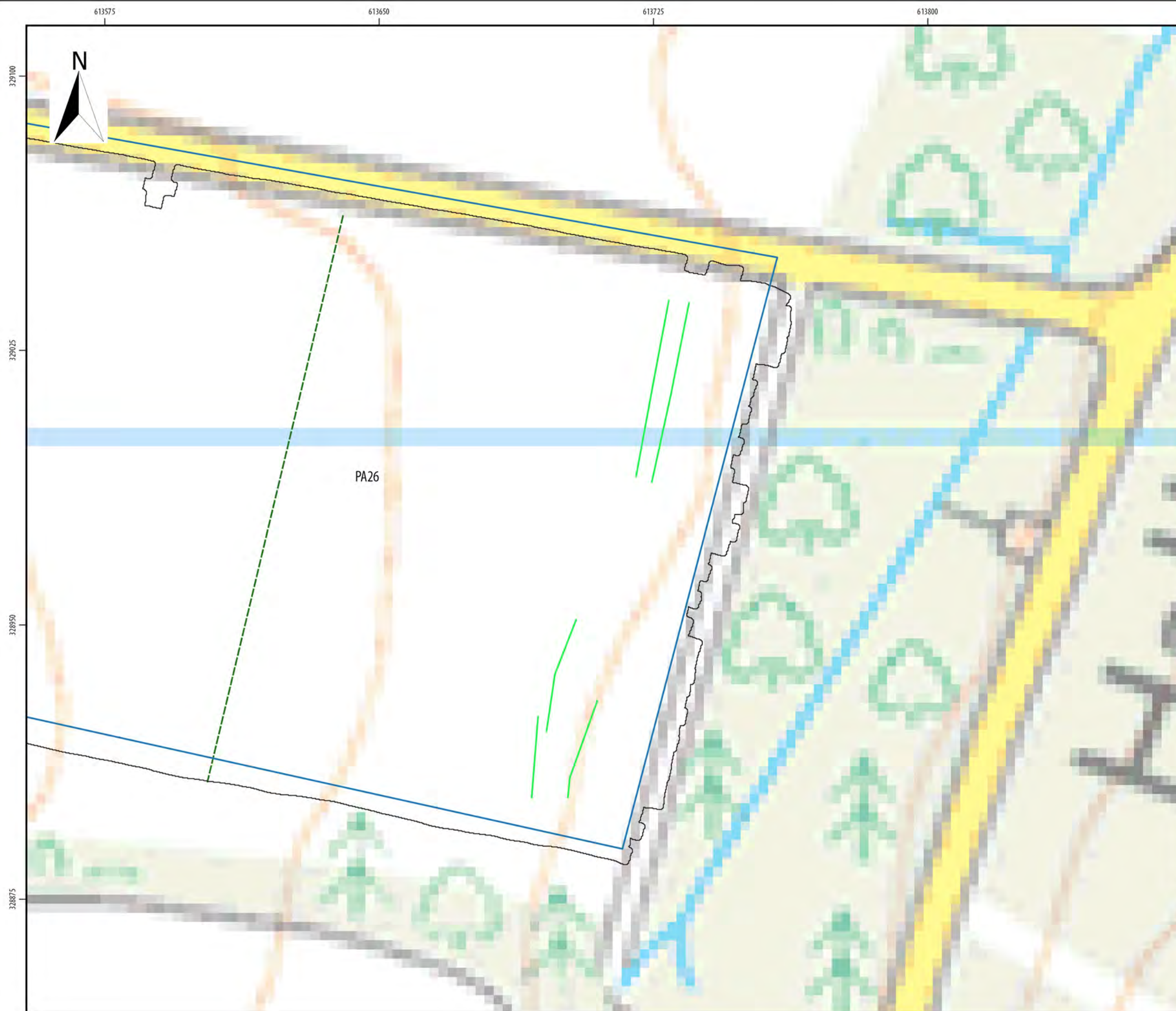
Document number: PB8164-HAR-ZZ-ON-DR-0001

Co-ordinate System: British National Grid

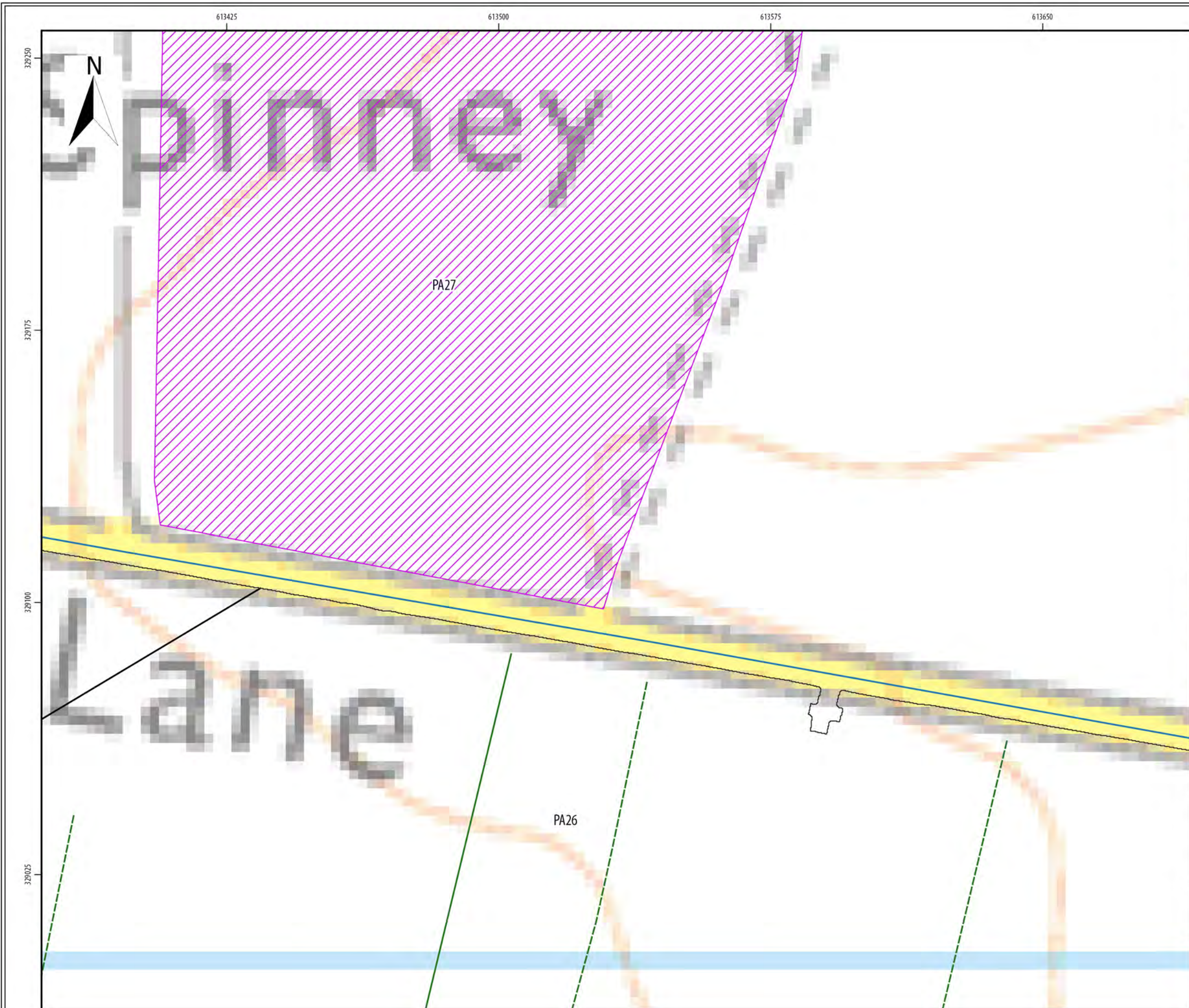


A	03/02/2022	1:1,000	A3	TW	SH	AW
REV	DATE	SCALE	SIZE	DRW	CHK	APR

Report:
Geophysical Survey Report



PA26



Sheringham and Dudgeon Extension Projects

ILLUS 546

Interpretation of processed greyscale magnetometer data;
Area PA26

Legend

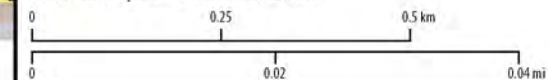
- DCO Boundary
- Surveyed Area
- Unsurveyed Area
- Geophysical Survey Extent
- dipolar isolated/ferrous
- magnetic enhancement/archaeology
- magnetic disturbance/ferrous material
- magnetic enhancement/geology
- magnetic enhancement/LIRM
- magnetic enhancement/archaeology?
- magnetic enhancement/quarrying
- linear trend/agricultural
- linear trend/field drain
- linear/former field boundary
- linear/former field boundary?
- dipolar linear/ferrous pipe
- linear trend/geological variation

Data Sources: Insert Data Sources
 Base map: © Crown copyright and database rights 2020,
 Ordnance Survey 0100031673; © OpenStreetMap (and)
 contributors, CC-BY-SA



Document number: PB8164-HAR-ZZ-ON-DR-0001

Co-ordinate System: British National Grid



A	03/02/2022	1:1,000	A3	TW	SH	AW
REV	DATE	SCALE	SIZE	DRW	CHK	APR

Report:
Geophysical Survey Report



613425

613500

613575

613650

N

Sheringham and Dudgeon Extension Projects

ILLUS 547

Interpretation of processed greyscale magnetometer data;
Area PA26

Legend

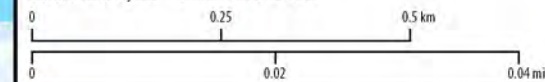
- DCO Boundary
- Surveyed Area
- Unsurveyed Area
- Geophysical Survey Extent
- dipolar isolated/ferrous
- magnetic enhancement/archaeology
- magnetic disturbance/ferrous material
- magnetic enhancement/geology
- magnetic enhancement/LIRM
- magnetic enhancement/archaeology?
- magnetic enhancement/quarrying
- linear trend/agricultural
- linear trend/field drain
- linear/former field boundary
- linear/former field boundary?
- dipolar linear/ferrous pipe
- linear trend/geological variation

Data Sources: Insert Data Sources
 Base map: © Crown copyright and database rights 2020,
 Ordnance Survey 0100031673; © OpenStreetMap (and)
 contributors, CC-BY-SA



Document number: PB8164-HAR-ZZ-ON-DR-0001

Co-ordinate System: British National Grid



A	03/02/2022	1:1,000	A3	TW	SH	AW
REV	DATE	SCALE	SIZE	DRW	CHK	APR

Report:
 Geophysical Survey Report

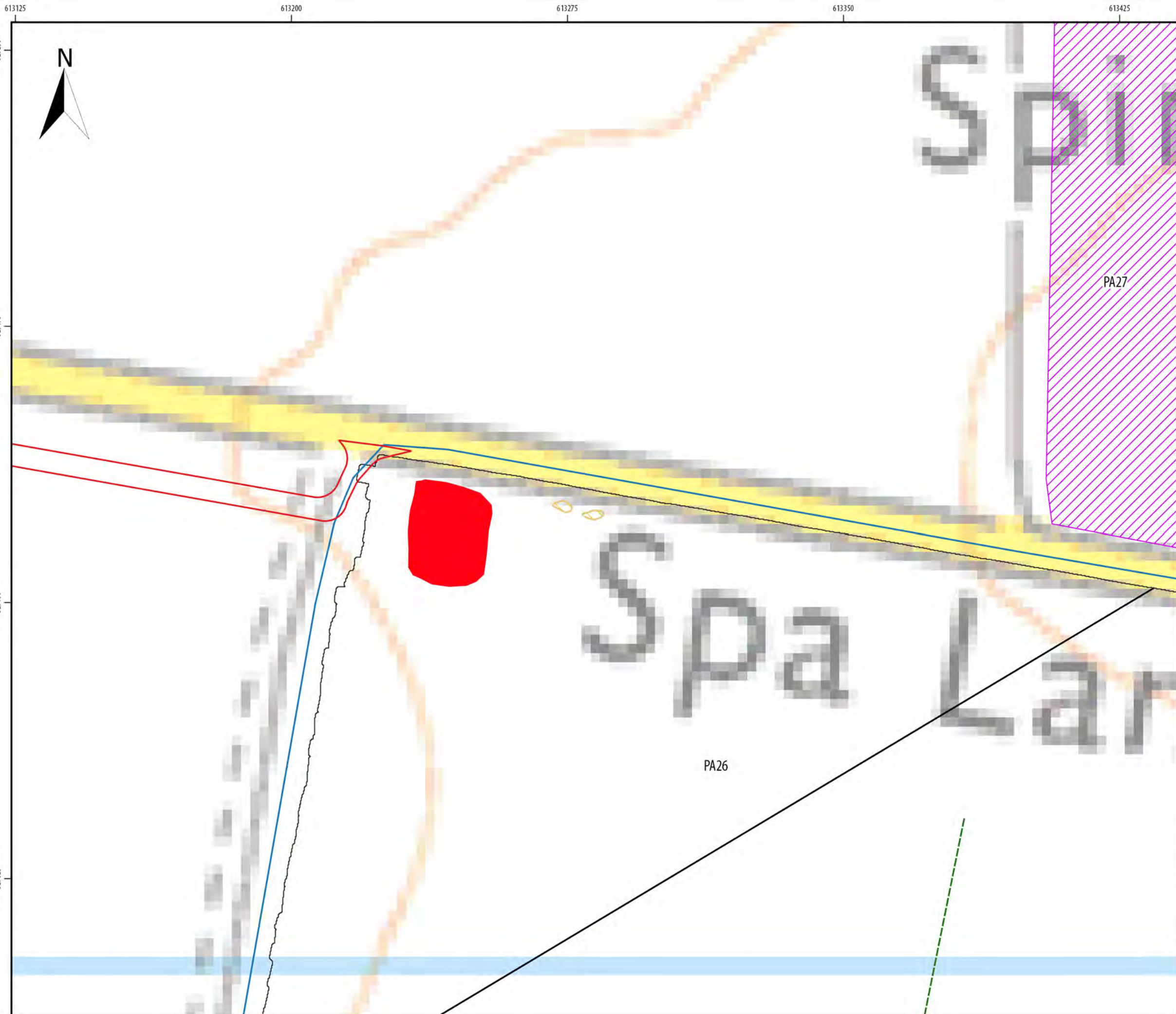


PA26

328950

328875

328800



Sheringham and Dudgeon Extension Projects

ILLUS 548

Interpretation of processed greyscale magnetometer data; Area PA26

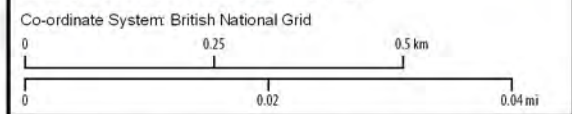
Legend

- DCO Boundary
- Surveyed Area
- Unsurveyed Area
- Geophysical Survey Extent
- dipolar isolated/ferrous
- magnetic enhancement/archaeology
- magnetic disturbance/ferrous material
- magnetic enhancement/geology
- magnetic enhancement/LIRM
- magnetic enhancement/archaeology?
- magnetic enhancement/quarrying
- linear trend/agricultural
- linear trend/field drain
- linear/former field boundary
- linear/former field boundary?
- dipolar linear/ferrous pipe
- linear trend/geological variation

Data Sources: Insert Data Sources
 Base map: © Crown copyright and database rights 2020, Ordnance Survey 0100031673; © OpenStreetMap (and) contributors, CC-BY-SA



Document number: PB8164-HAR-ZZ-ON-DR-0001



A	03/02/2022	1:1,000	A3	TW	SH	AW
REV	DATE	SCALE	SIZE	DRW	CHK	APR

Report: Geophysical Survey Report



613125 613200 613275 613350 613425



328950

32875

328800

PA26

LAWN

Sheringham and Dudgeon Extension Projects

ILLUS 549

Interpretation of processed greyscale magnetometer data;
Area PA26

Legend

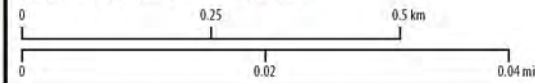
- DCO Boundary
- Surveyed Area
- Unsurveyed Area
- Geophysical Survey Extent
- dipolar isolated/ferrous
- magnetic enhancement/archaeology
- magnetic disturbance/ferrous material
- magnetic enhancement/geology
- magnetic enhancement/LIRM
- magnetic enhancement/archaeology?
- magnetic enhancement/quarrying
- linear trend/agricultural
- linear trend/field drain
- linear/former field boundary
- linear/former field boundary?
- dipolar linear/ferrous pipe
- linear trend/geological variation

Data Sources: Insert Data Sources
Base map: © Crown copyright and database rights 2020,
Ordnance Survey 0100031673; © OpenStreetMap (and)
contributors, CC-BY-SA



Document number: PB8164-HAR-ZZ-ON-DR-0001

Co-ordinate System: British National Grid



A	03/02/2022	1:1,000	A3	TW	SH	AW
REV	DATE	SCALE	SIZE	DRW	CHK	APR

Report:
Geophysical Survey Report



612675 612750 612825 612900



Sheringham and Dudgeon Extension Projects

ILLUS 550

Interpretation of processed greyscale magnetometer data; Area PA28

Legend

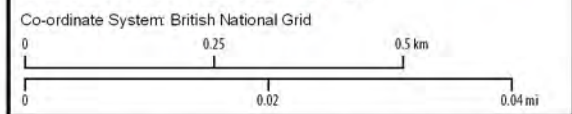
- DCO Boundary
- Surveyed Area
- Unsurveyed Area
- Geophysical Survey Extent
- dipolar isolated/ferrous
- magnetic enhancement/archaeology
- magnetic disturbance/ferrous material
- magnetic enhancement/geology
- magnetic enhancement/LIRM
- magnetic enhancement/archaeology?
- magnetic enhancement/quarrying
- linear trend/agricultural
- linear trend/field drain
- linear/former field boundary
- linear/former field boundary?
- dipolar linear/ferrous pipe
- linear trend/geological variation

Data Sources: Insert Data Sources
 Base map: © Crown copyright and database rights 2020, Ordnance Survey 0100031673; © OpenStreetMap (and) contributors, CC-BY-SA

PA28



Document number: PB8164-HAR-ZZ-ON-DR-0001



A	03/02/2022	1:1,000	A3	TW	SH	AW
REV	DATE	SCALE	SIZE	DRW	CHK	APR

Report: Geophysical Survey Report



332025
331950
331875

612900

612975

613050

613125

N

Sheringham and Dudgeon Extension Projects

ILLUS 551

Interpretation of processed greyscale magnetometer data;
Area PA28

Legend

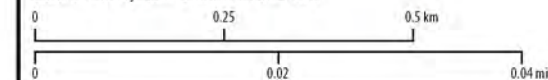
- DCO Boundary
- Surveyed Area
- Unsurveyed Area
- Geophysical Survey Extent
- dipolar isolated/ferrous
- magnetic enhancement/archaeology
- magnetic disturbance/ferrous material
- magnetic enhancement/geology
- magnetic enhancement/LIRM
- magnetic enhancement/archaeology?
- magnetic enhancement/quarrying
- linear trend/agricultural
- linear trend/field drain
- linear/former field boundary
- linear/former field boundary?
- dipolar linear/ferrous pipe
- linear trend/geological variation

Data Sources: Insert Data Sources
 Base map: © Crown copyright and database rights 2020,
 Ordnance Survey 0100031673; © OpenStreetMap (and)
 contributors, CC-BY-SA



Document number: PB8164-HAR-ZZ-ON-DR-0001

Co-ordinate System: British National Grid



A	03/02/2022	1:1,000	A3	TW	SH	AW
REV	DATE	SCALE	SIZE	DRW	CHK	APR

Report:
 Geophysical Survey Report



PA28

48

332025

331950

331875

612750 612825 612900 612975

332325
332290
332175
332100



Sheringham and Dudgeon Extension Projects

ILLUS 552

Interpretation of processed greyscale magnetometer data;
Area PA28

Legend

- DCO Boundary
- Surveyed Area
- Unsurveyed Area
- Geophysical Survey Extent
- dipolar isolated/ferrous
- magnetic enhancement/archaeology
- magnetic disturbance/ferrous material
- magnetic enhancement/geology
- magnetic enhancement/LIRM
- magnetic enhancement/archaeology?
- magnetic enhancement/quarrying
- linear trend/agricultural
- - - linear trend/field drain
- linear/former field boundary
- - - linear/former field boundary?
- dipolar linear/ferrous pipe
- linear trend/geological variation

Data Sources: Insert Data Sources
Base map: © Crown copyright and database rights 2020,
Ordnance Survey 0100031673; © OpenStreetMap (and)
contributors, CC-BY-SA

PA28



Document number: PB8164-HAR-ZZ-ON-DR-0001

Co-ordinate System: British National Grid
0 0.25 0.5 km
0 0.02 0.04 mi

A	03/02/2022	1:1,000	A3	TW	SH	AW
REV	DATE	SCALE	SIZE	DRW	CHK	APR

Report:
Geophysical Survey Report



Sheringham and Dudgeon Extension Projects

ILLUS 553

Interpretation of processed greyscale magnetometer data;
Area PA28 & PA29

Legend

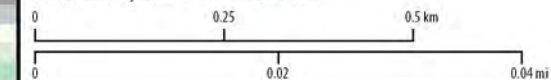
- DCO Boundary
- Surveyed Area
- Unsurveyed Area
- Geophysical Survey Extent
- dipolar isolated/ferrous
- magnetic enhancement/archaeology
- magnetic disturbance/ferrous material
- magnetic enhancement/geology
- magnetic enhancement/LIRM
- magnetic enhancement/archaeology?
- magnetic enhancement/quarrying
- linear trend/agricultural
- linear trend/field drain
- linear/former field boundary
- linear/former field boundary?
- dipolar linear/ferrous pipe
- linear trend/geological variation

Data Sources: Insert Data Sources
Base map: © Crown copyright and database rights 2020,
Ordnance Survey 0100031673; © OpenStreetMap (and)
contributors, CC-BY-SA



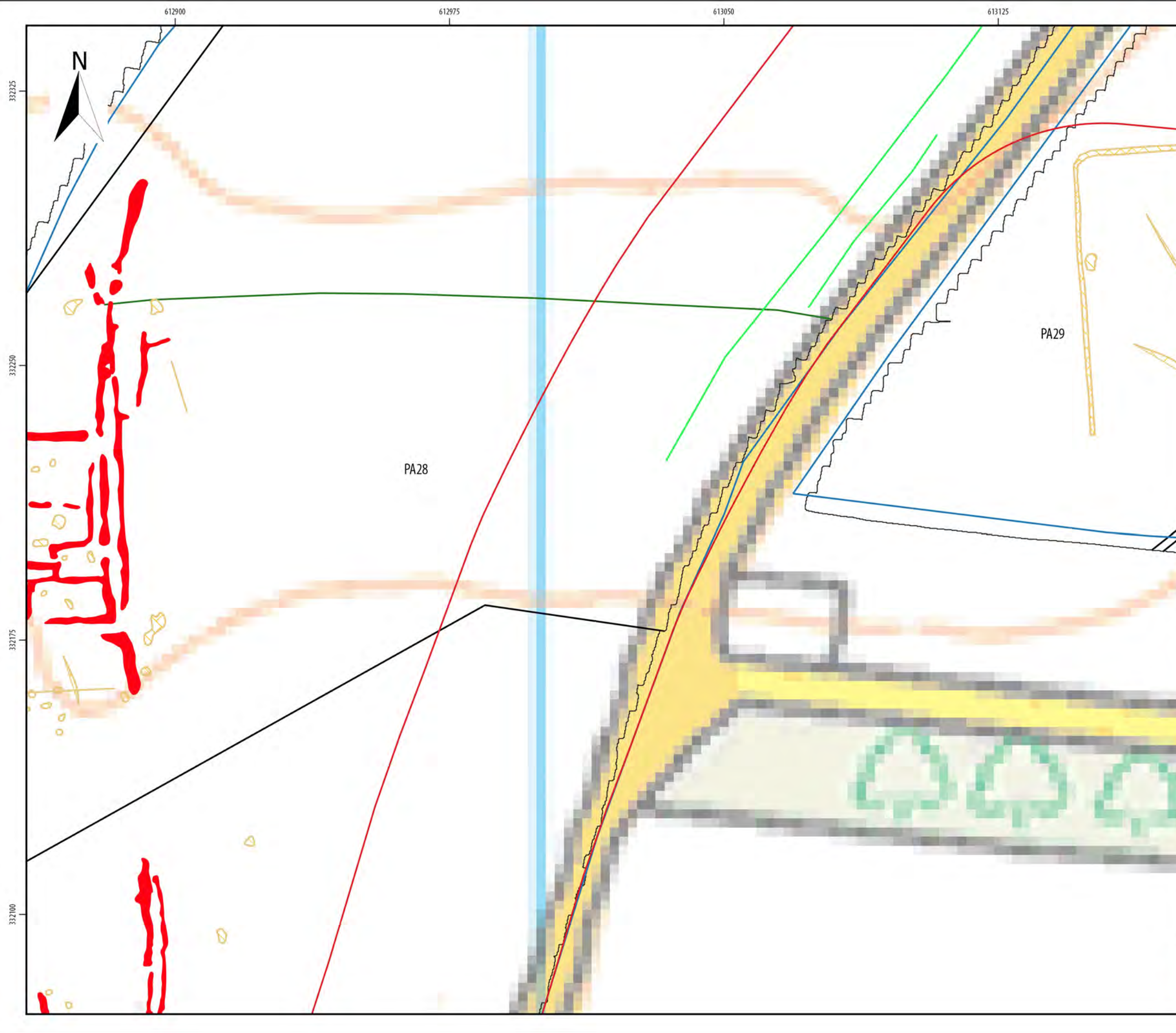
Document number: PB8164-HAR-ZZ-ON-DR-0001

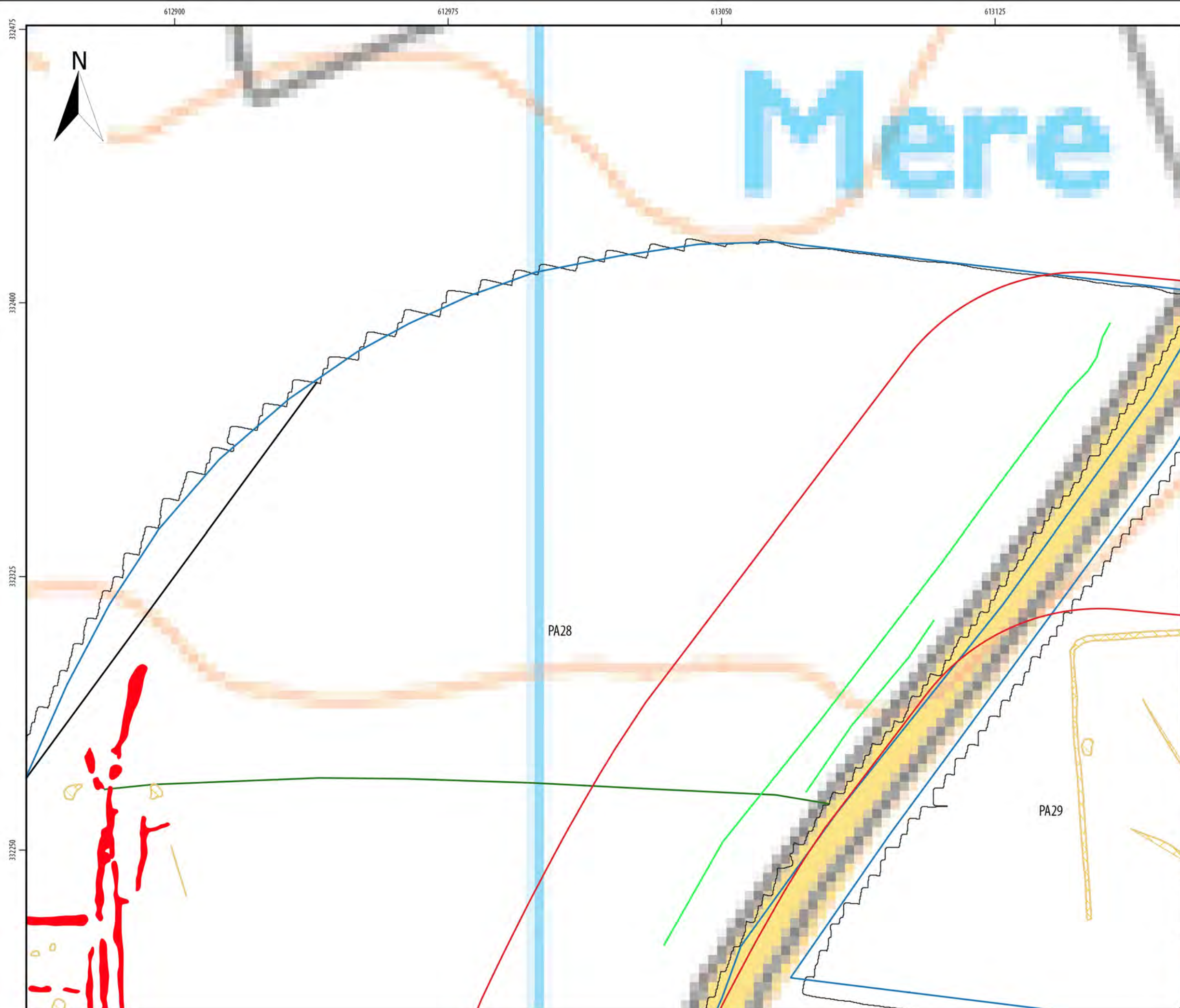
Co-ordinate System: British National Grid



A	03/02/2022	1:1,000	A3	TW	SH	AW
REV	DATE	SCALE	SIZE	DRW	CHK	APR

Report:
Geophysical Survey Report





Sheringham and Dudgeon Extension Projects

ILLUS 554

Interpretation of processed greyscale magnetometer data; Area PA28 & PA29

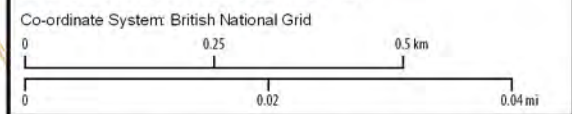
Legend

- DCO Boundary
- Surveyed Area
- Unsurveyed Area
- Geophysical Survey Extent
- dipolar isolated/ferrous
- magnetic enhancement/archaeology
- magnetic disturbance/ferrous material
- magnetic enhancement/geology
- magnetic enhancement/LIRM
- magnetic enhancement/archaeology?
- magnetic enhancement/quarrying
- linear trend/agricultural
- linear trend/field drain
- linear/former field boundary
- linear/former field boundary?
- dipolar linear/ferrous pipe
- linear trend/geological variation

Data Sources: Insert Data Sources
 Base map: © Crown copyright and database rights 2020, Ordnance Survey 0100031673; © OpenStreetMap (and) contributors, CC-BY-SA



Document number: PB8164-HAR-ZZ-ON-DR-0001

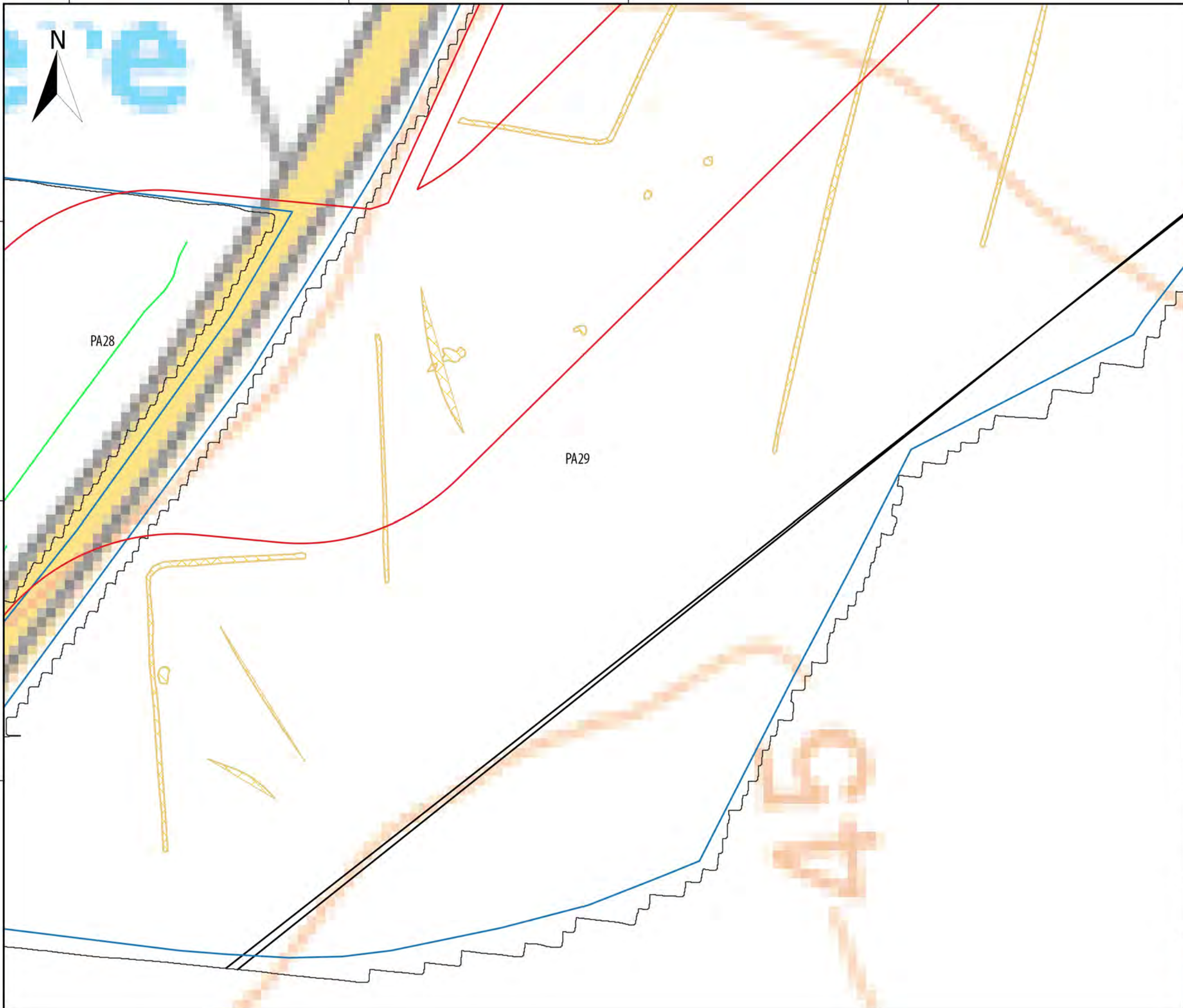


A	03/02/2022	1:1,000	A3	TW	SH	AW
REV	DATE	SCALE	SIZE	DRW	CHK	APR

Report: Geophysical Survey Report



613125 613200 613275 613350



Sheringham and Dudgeon Extension Projects

ILLUS 555

Interpretation of processed greyscale magnetometer data; Area PA28 & PA29

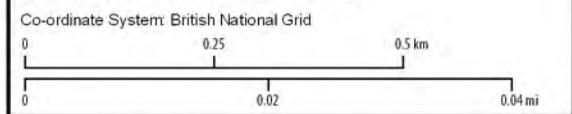
Legend

- DCO Boundary
- Surveyed Area
- Unsurveyed Area
- Geophysical Survey Extent
- dipolar isolated/ferrous
- magnetic enhancement/archaeology
- magnetic disturbance/ferrous material
- magnetic enhancement/geology
- magnetic enhancement/LIRM
- magnetic enhancement/archaeology?
- magnetic enhancement/quarrying
- linear trend/agricultural
- linear trend/field drain
- linear/former field boundary
- linear/former field boundary?
- dipolar linear/ferrous pipe
- linear trend/geological variation

Data Sources: Insert Data Sources
 Base map: © Crown copyright and database rights 2020, Ordnance Survey 0100031673; © OpenStreetMap (and) contributors, CC-BY-SA



Document number: PB8164-HAR-ZZ-ON-DR-0001



A	03/02/2022	1:1,000	A3	TW	SH	AW
REV	DATE	SCALE	SIZE	DRW	CHK	APR

Report: Geophysical Survey Report



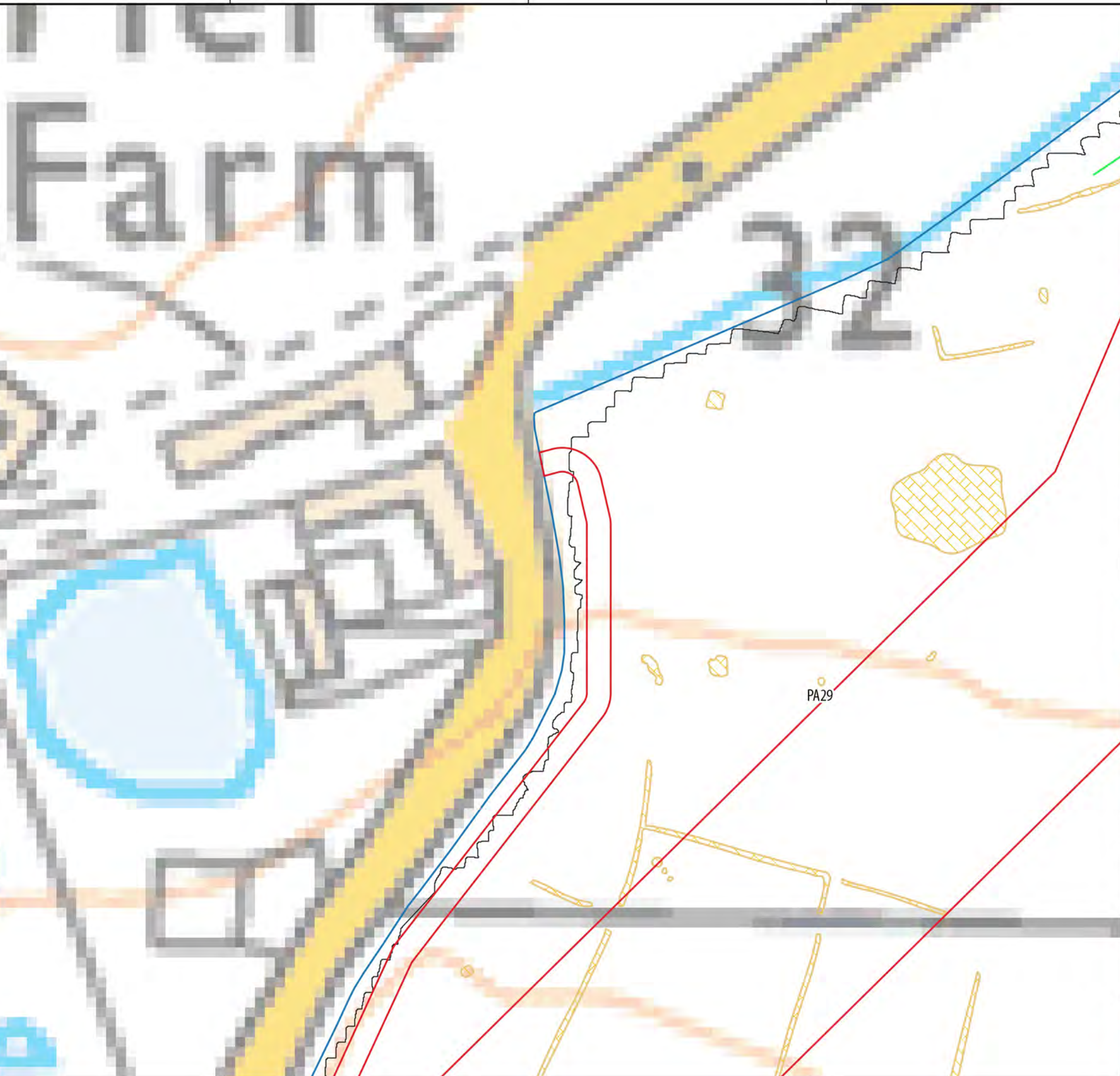
613125 613200 613275 613350

332700

332625

332550

332475



Sheringham and Dudgeon Extension Projects

ILLUS 556

Interpretation of processed greyscale magnetometer data;
Area PA29

Legend

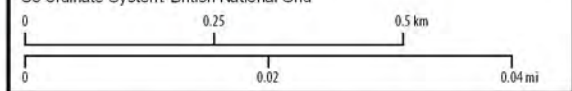
- DCO Boundary
- Surveyed Area
- Unsurveyed Area
- Geophysical Survey Extent
- dipolar isolated/ferrous
- magnetic enhancement/archaeology
- magnetic disturbance/ferrous material
- magnetic enhancement/geology
- magnetic enhancement/LIRM
- magnetic enhancement/archaeology?
- magnetic enhancement/quarrying
- linear trend/agricultural
- linear trend/field drain
- linear/former field boundary
- linear/former field boundary?
- dipolar linear/ferrous pipe
- linear trend/geological variation

Data Sources: Insert Data Sources
Base map: © Crown copyright and database rights 2020,
Ordnance Survey 0100031673; © OpenStreetMap (and)
contributors, CC-BY-SA



Document number: PB8164-HAR-ZZ-ON-DR-0001

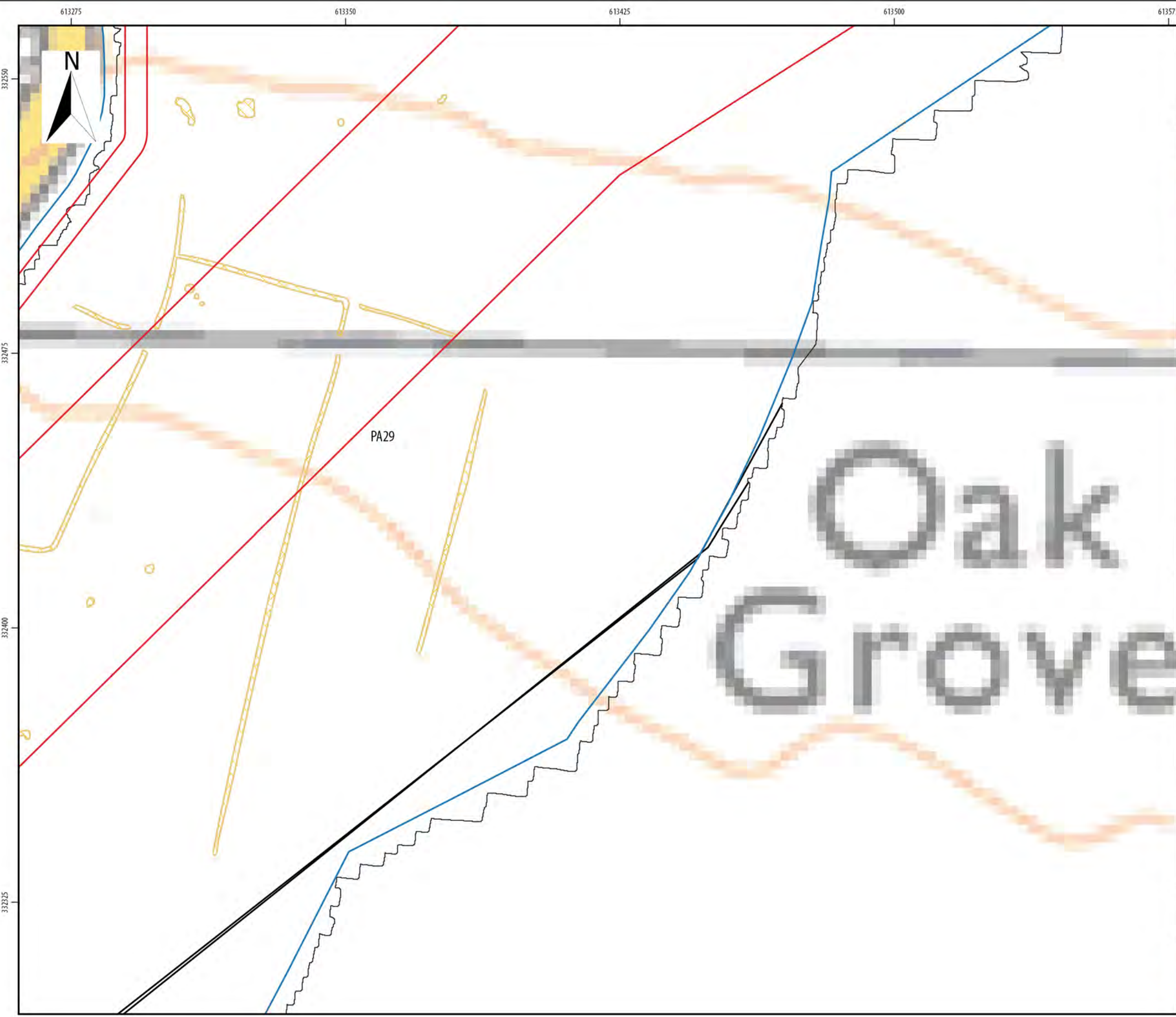
Co-ordinate System: British National Grid



A	03/02/2022	1:1,000	A3	TW	SH	AW
REV	DATE	SCALE	SIZE	DRW	CHK	APR

Report:
Geophysical Survey Report





Sheringham and Dudgeon Extension Projects

ILLUS 557

Interpretation of processed greyscale magnetometer data;
Area PA29

Legend

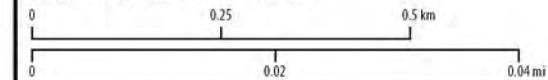
- DCO Boundary
- Surveyed Area
- Unsurveyed Area
- Geophysical Survey Extent
- dipolar isolated/ferrous
- magnetic enhancement/archaeology
- magnetic disturbance/ferrous material
- magnetic enhancement/geology
- magnetic enhancement/LIRM
- magnetic enhancement/archaeology?
- magnetic enhancement/quarrying
- linear trend/agricultural
- linear trend/field drain
- linear/former field boundary
- linear/former field boundary?
- dipolar linear/ferrous pipe
- linear trend/geological variation

Data Sources: Insert Data Sources
Base map: © Crown copyright and database rights 2020,
Ordnance Survey 0100031673; © OpenStreetMap (and)
contributors, CC-BY-SA



Document number: PB8164-HAR-ZZ-ON-DR-0001

Co-ordinate System: British National Grid



A	03/02/2022	1:1,000	A3	TW	SH	AW
REV	DATE	SCALE	SIZE	DRW	CHK	APR

Report:
Geophysical Survey Report



613425 613500 613575 613650

332700

332625

332550

332475

N

PA29

Sheringham and Dudgeon Extension Projects

ILLUS 558

Interpretation of processed greyscale magnetometer data; Area PA29

Legend

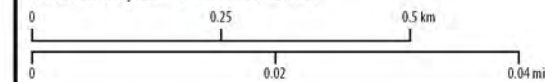
- DCO Boundary
- Surveyed Area
- Unsurveyed Area
- Geophysical Survey Extent
- dipolar isolated/ferrous
- magnetic enhancement/archaeology
- magnetic disturbance/ferrous material
- magnetic enhancement/geology
- magnetic enhancement/LIRM
- magnetic enhancement/archaeology?
- magnetic enhancement/quarrying
- linear trend/agricultural
- linear trend/field drain
- linear/former field boundary
- linear/former field boundary?
- dipolar linear/ferrous pipe
- linear trend/geological variation

Data Sources: Insert Data Sources
 Base map: © Crown copyright and database rights 2020, Ordnance Survey 0100031673; © OpenStreetMap (and) contributors, CC-BY-SA



Document number: PB8164-HAR-ZZ-ON-DR-0001

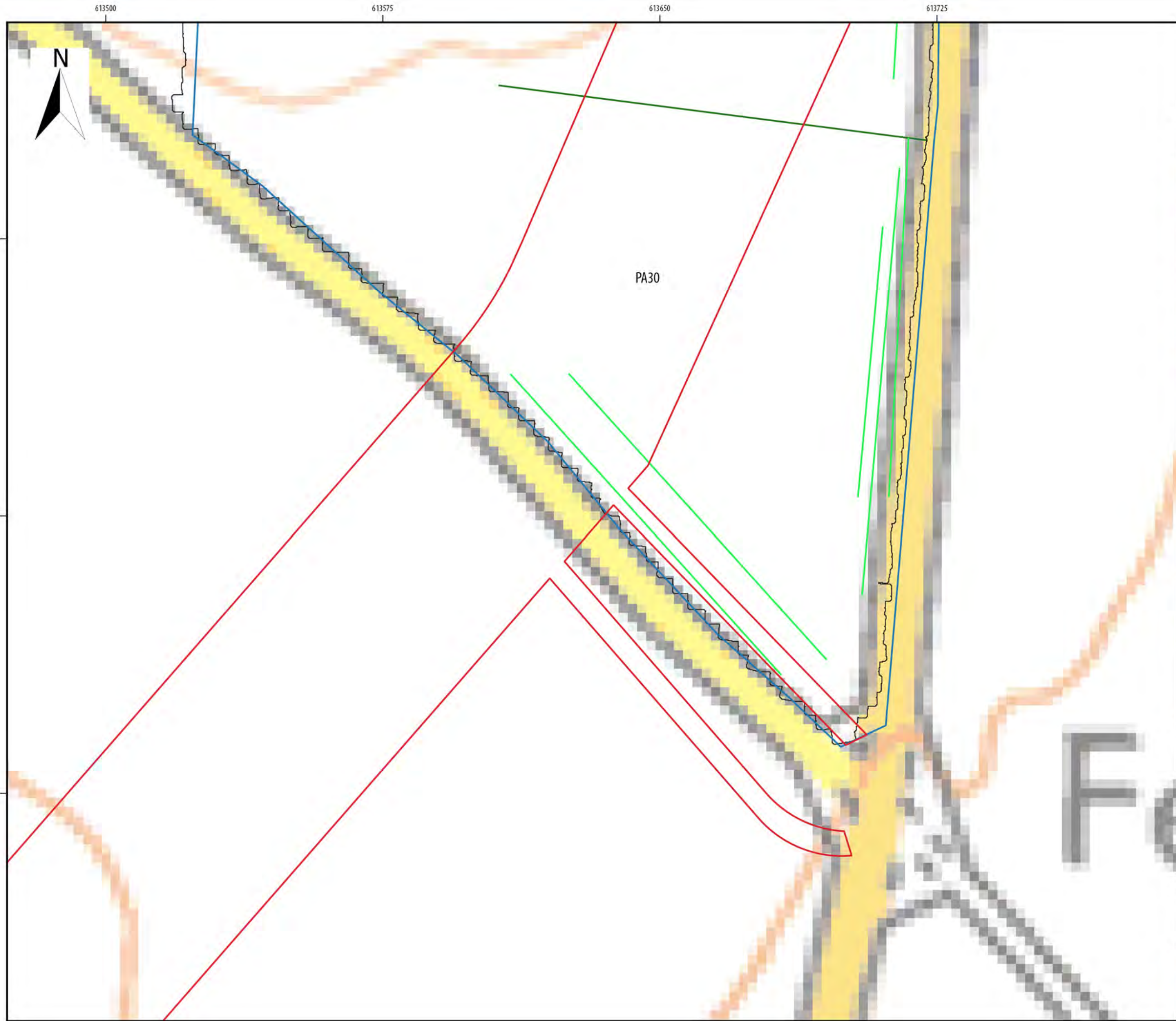
Co-ordinate System: British National Grid



A	03/02/2022	1:1,000	A3	TW	SH	AW
REV	DATE	SCALE	SIZE	DRW	CHK	APR

Report:
 Geophysical Survey Report





Sheringham and Dudgeon Extension Projects

ILLUS 559

Interpretation of processed greyscale magnetometer data; Area PA30

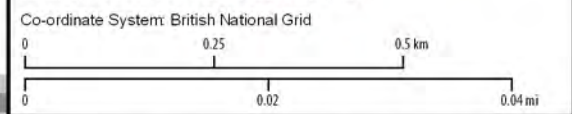
Legend

- DCO Boundary
- Surveyed Area
- Unsurveyed Area
- Geophysical Survey Extent
- dipolar isolated/ferrous
- magnetic enhancement/archaeology
- magnetic disturbance/ferrous material
- magnetic enhancement/geology
- magnetic enhancement/LIRM
- magnetic enhancement/archaeology?
- magnetic enhancement/quarrying
- linear trend/agricultural
- linear trend/field drain
- linear/former field boundary
- linear/former field boundary?
- dipolar linear/ferrous pipe
- linear trend/geological variation

Data Sources: Insert Data Sources
 Base map: © Crown copyright and database rights 2020, Ordnance Survey 0100031673; © OpenStreetMap (and) contributors, CC-BY-SA



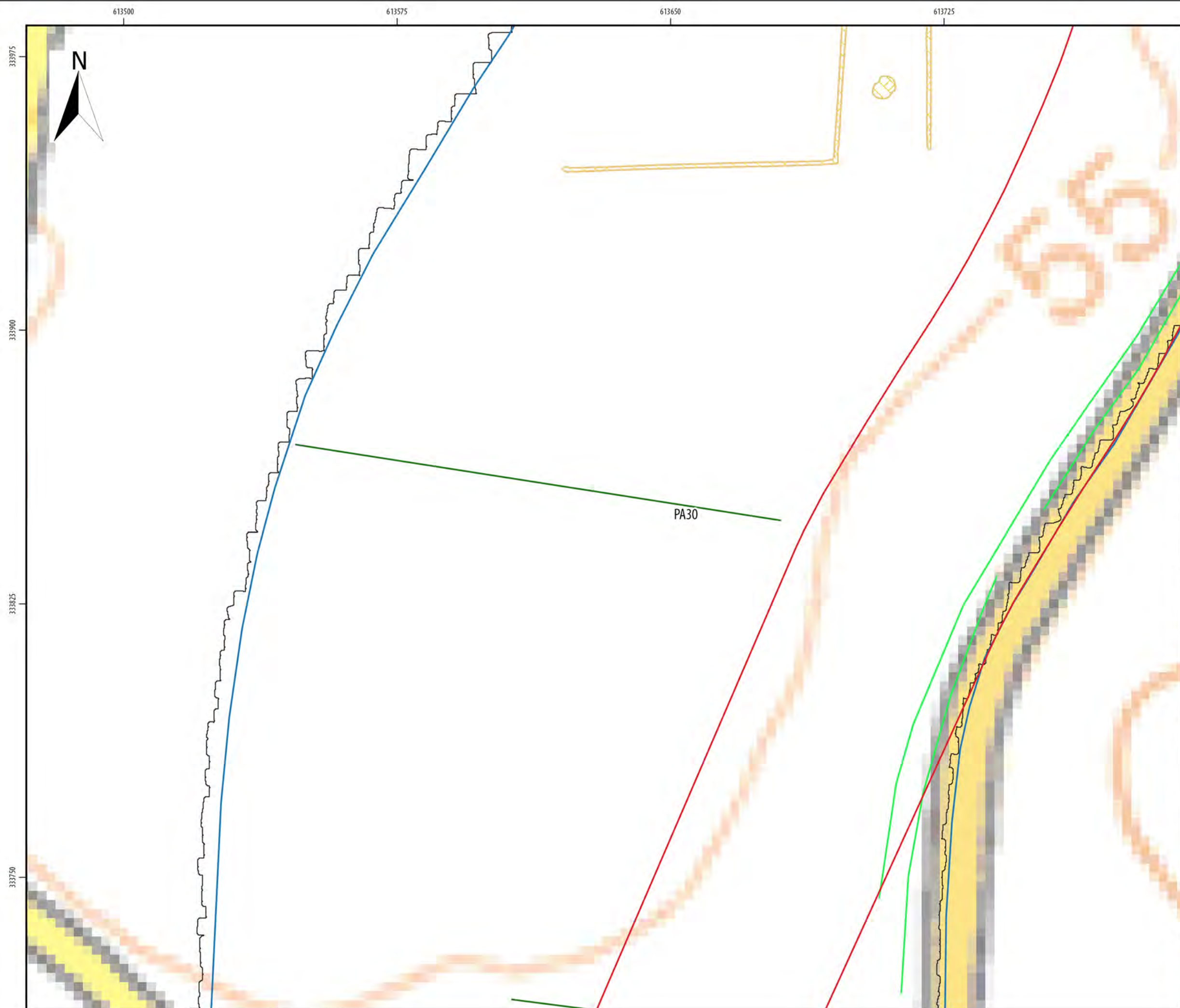
Document number: PB8164-HAR-ZZ-ON-DR-0001



A	03/02/2022	1:1,000	A3	TW	SH	AW
REV	DATE	SCALE	SIZE	DRW	CHK	APR

Report: Geophysical Survey Report





Sheringham and Dudgeon Extension Projects

ILLUS 560

Interpretation of processed greyscale magnetometer data;
Area PA30

Legend

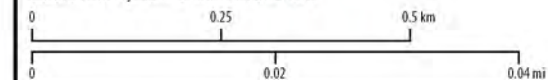
- DCO Boundary
- Surveyed Area
- Unsurveyed Area
- Geophysical Survey Extent
- dipolar isolated/ferrous
- magnetic enhancement/archaeology
- magnetic disturbance/ferrous material
- magnetic enhancement/geology
- magnetic enhancement/LIRM
- magnetic enhancement/archaeology?
- magnetic enhancement/quarrying
- linear trend/agricultural
- linear trend/field drain
- linear/former field boundary
- linear/former field boundary?
- dipolar linear/ferrous pipe
- linear trend/geological variation

Data Sources: Insert Data Sources
 Base map: © Crown copyright and database rights 2020,
 Ordnance Survey 0100031673; © OpenStreetMap (and)
 contributors, CC-BY-SA



Document number: PB8164-HAR-ZZ-ON-DR-0001

Co-ordinate System: British National Grid



A	03/02/2022	1:1,000	A3	TW	SH	AW
REV	DATE	SCALE	SIZE	DRW	CHK	APR

Report:
Geophysical Survey Report



613500

613575

613650

613725



334200

334125

334050

333975

Sheringham and Dudgeon Extension Projects

ILLUS 561

Interpretation of processed greyscale magnetometer data;
Area PA30

Legend

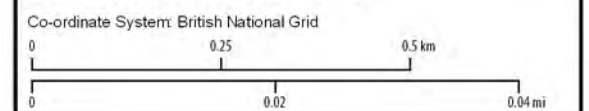
- DCO Boundary
- Surveyed Area
- Unsurveyed Area
- Geophysical Survey Extent
- dipolar isolated/ferrous
- magnetic enhancement/archaeology
- magnetic disturbance/ferrous material
- magnetic enhancement/geology
- magnetic enhancement/LIRM
- magnetic enhancement/archaeology?
- magnetic enhancement/quarrying
- linear trend/agricultural
- linear trend/field drain
- linear/former field boundary
- linear/former field boundary?
- dipolar linear/ferrous pipe
- linear trend/geological variation

Data Sources: Insert Data Sources
 Base map: © Crown copyright and database rights 2020,
 Ordnance Survey 0100031673; © OpenStreetMap (and)
 contributors, CC-BY-SA



PA30

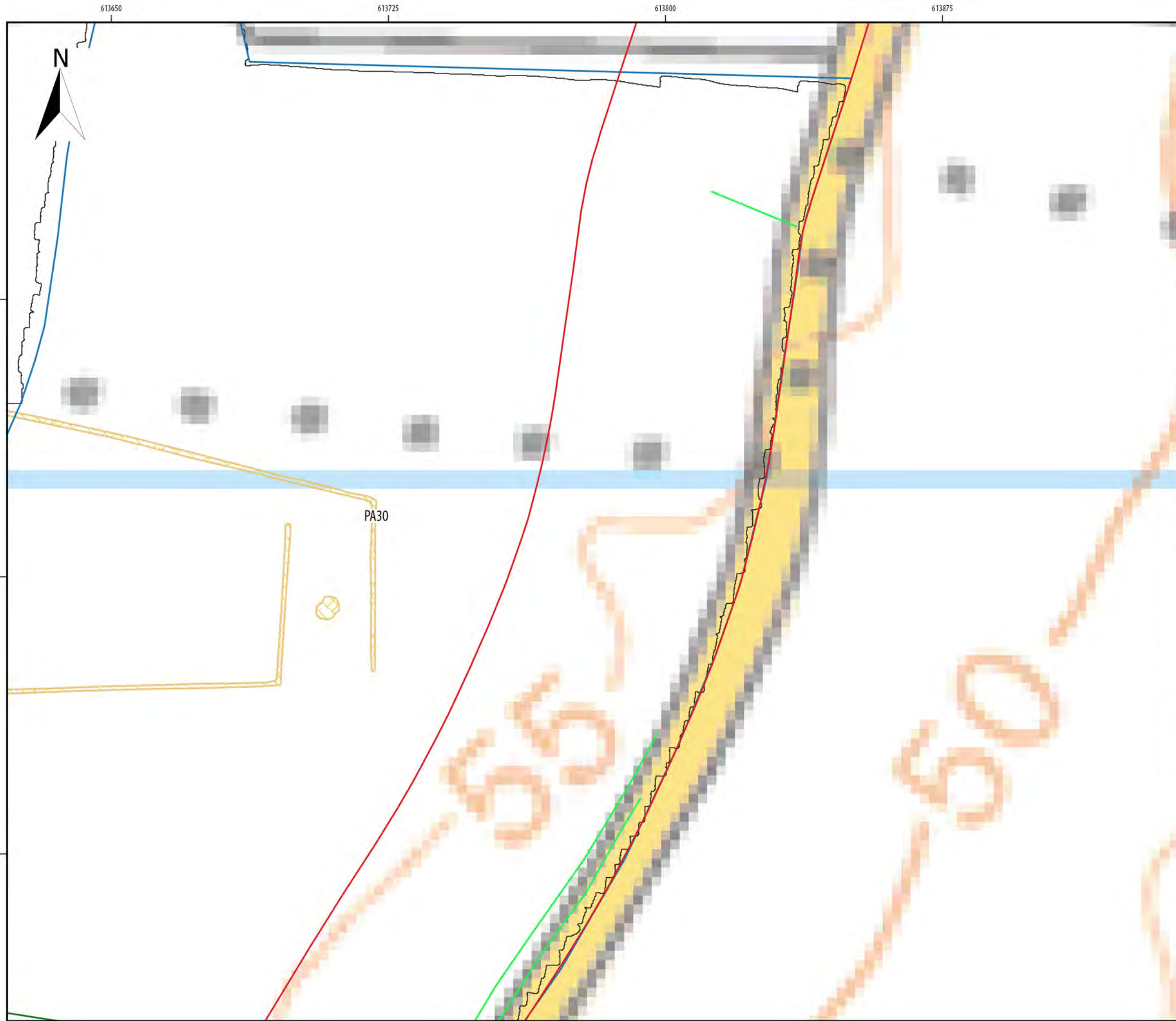
Document number: PB8164-HAR-ZZ-ON-DR-0001



A	03/02/2022	1:1,000	A3	TW	SH	AW
REV	DATE	SCALE	SIZE	DRW	CHK	APR

Report:
 Geophysical Survey Report





Sheringham and Dudgeon Extension Projects

ILLUS 562

Interpretation of processed greyscale magnetometer data; Area PA30

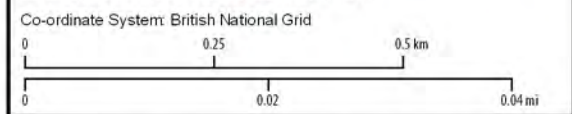
Legend

- DCO Boundary
- Surveyed Area
- Unsurveyed Area
- Geophysical Survey Extent
- dipolar isolated/ferrous
- magnetic enhancement/archaeology
- magnetic disturbance/ferrous material
- magnetic enhancement/geology
- magnetic enhancement/LIRM
- magnetic enhancement/archaeology?
- magnetic enhancement/quarrying
- linear trend/agricultural
- linear trend/field drain
- linear/former field boundary
- linear/former field boundary?
- dipolar linear/ferrous pipe
- linear trend/geological variation

Data Sources: Insert Data Sources
 Base map: © Crown copyright and database rights 2020, Ordnance Survey 0100031673; © OpenStreetMap (and) contributors, CC-BY-SA



Document number: PB8164-HAR-ZZ-ON-DR-0001



A	03/02/2022	1:1,000	A3	TW	SH	AW
REV	DATE	SCALE	SIZE	DRW	CHK	APR

Report: Geophysical Survey Report



612375 612450 612525 612600 612675



341250

341175

341100


















341025

Sheringham and Dudgeon Extension Projects

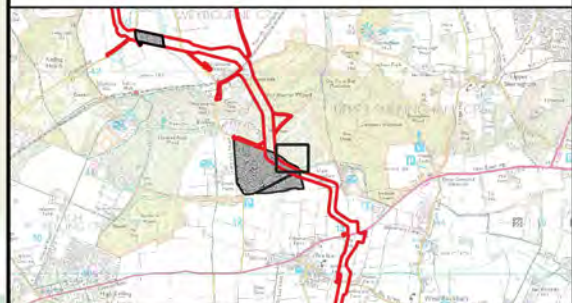
ILLUS 563

Interpretation of processed greyscale magnetometer data; Area PA32

Legend

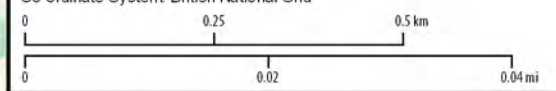
-  DCO Boundary
-  Surveyed Area
-  Unsurveyed Area
-  Geophysical Survey Extent
-  dipolar isolated/ferrous
-  magnetic enhancement/archaeology
-  magnetic disturbance/ferrous material
-  magnetic enhancement/geology
-  magnetic enhancement/LIRM
-  magnetic enhancement/archaeology?
-  magnetic enhancement/quarrying
-  linear trend/agricultural
-  linear trend/field drain
-  linear/former field boundary
-  linear/former field boundary?
-  dipolar linear/ferrous pipe
-  linear trend/geological variation

Data Sources: Insert Data Sources
 Base map: © Crown copyright and database rights 2020, Ordnance Survey 0100031673; © OpenStreetMap (and) contributors, CC-BY-SA



Document number: PB8164-HAR-ZZ-ON-DR-0001

Co-ordinate System: British National Grid



A	03/02/2022	1:1,000	A3	TW	SH	AW
REV	DATE	SCALE	SIZE	DRW	CHK	APR

Report: Geophysical Survey Report



PA32



612375 612450 612525 612600 612675



Sheringham and Dudgeon Extension Projects

ILLUS 564

Interpretation of processed greyscale magnetometer data; Area PA32

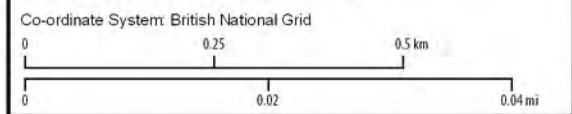
Legend

- DCO Boundary
- Surveyed Area
- Unsurveyed Area
- Geophysical Survey Extent
- dipolar isolated/ferrous
- magnetic enhancement/archaeology
- magnetic disturbance/ferrous material
- magnetic enhancement/geology
- magnetic enhancement/LIRM
- magnetic enhancement/archaeology?
- magnetic enhancement/quarrying
- linear trend/agricultural
- linear trend/field drain
- linear/former field boundary
- linear/former field boundary?
- dipolar linear/ferrous pipe
- linear trend/geological variation

Data Sources: Insert Data Sources
 Base map: © Crown copyright and database rights 2020, Ordnance Survey 0100031673; © OpenStreetMap (and) contributors, CC-BY-SA



Document number: PB8164-HAR-ZZ-ON-DR-0001



A	03/02/2022	1:1,000	A3	TW	SH	AW
REV	DATE	SCALE	SIZE	DRW	CHK	APR

Report: Geophysical Survey Report



340950

340875

340800

PA32



Sheringham and Dudgeon Extension Projects

ILLUS 565

Interpretation of processed greyscale magnetometer data;
Area PA32

Legend

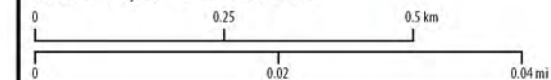
- DCO Boundary
- Surveyed Area
- Unsurveyed Area
- Geophysical Survey Extent
- dipolar isolated/ferrous
- magnetic enhancement/archaeology
- magnetic disturbance/ferrous material
- magnetic enhancement/geology
- magnetic enhancement/LIRM
- magnetic enhancement/archaeology?
- magnetic enhancement/quarrying
- linear trend/agricultural
- linear trend/field drain
- linear/former field boundary
- linear/former field boundary?
- dipolar linear/ferrous pipe
- linear trend/geological variation

Data Sources: Insert Data Sources
 Base map: © Crown copyright and database rights 2020,
 Ordnance Survey 0100031673; © OpenStreetMap (and)
 contributors, CC-BY-SA



Document number: PB8164-HAR-ZZ-ON-DR-0001

Co-ordinate System: British National Grid

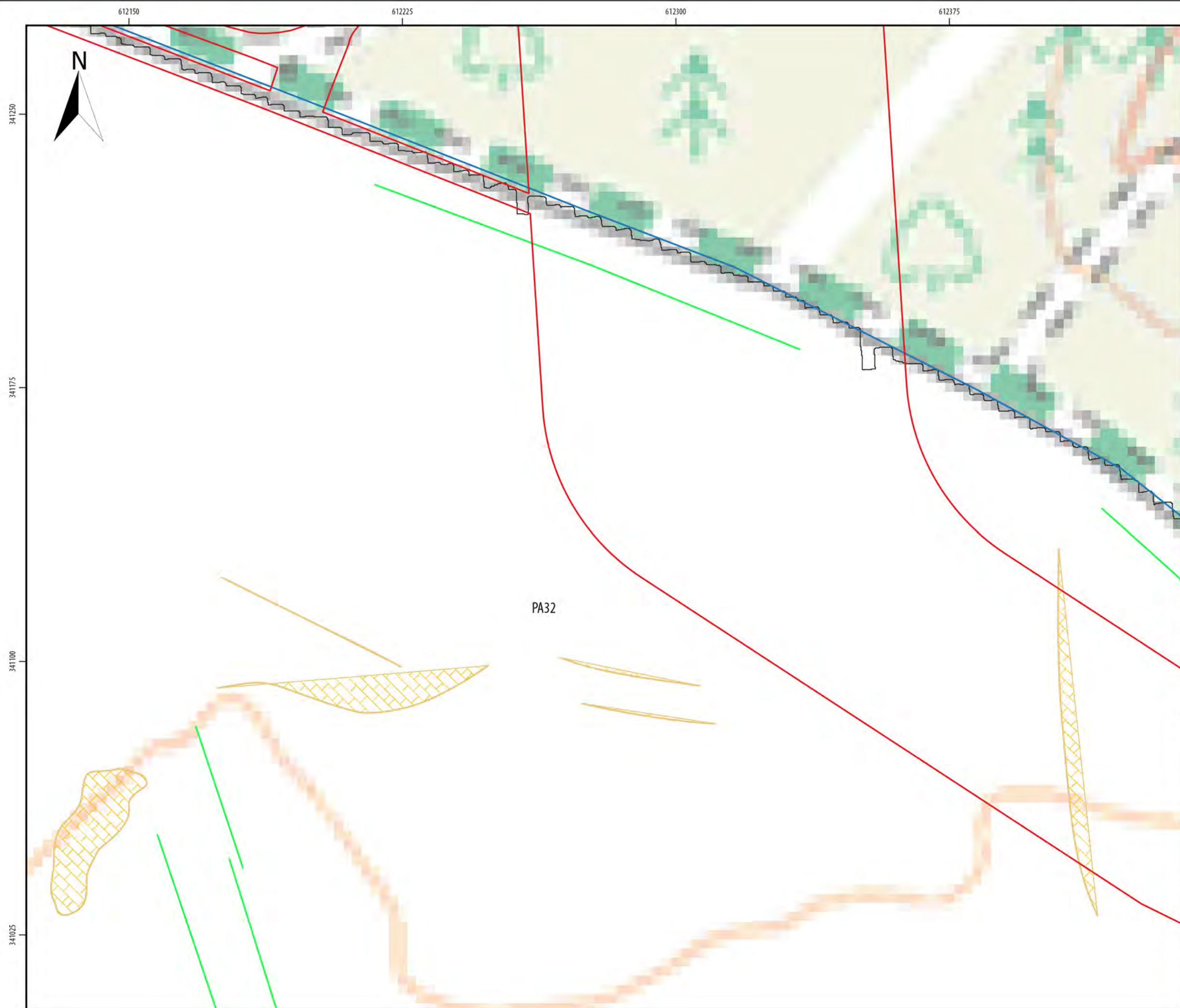


A	03/02/2022	1:1,000	A3	TW	SH	AW
REV	DATE	SCALE	SIZE	DRW	CHK	APR

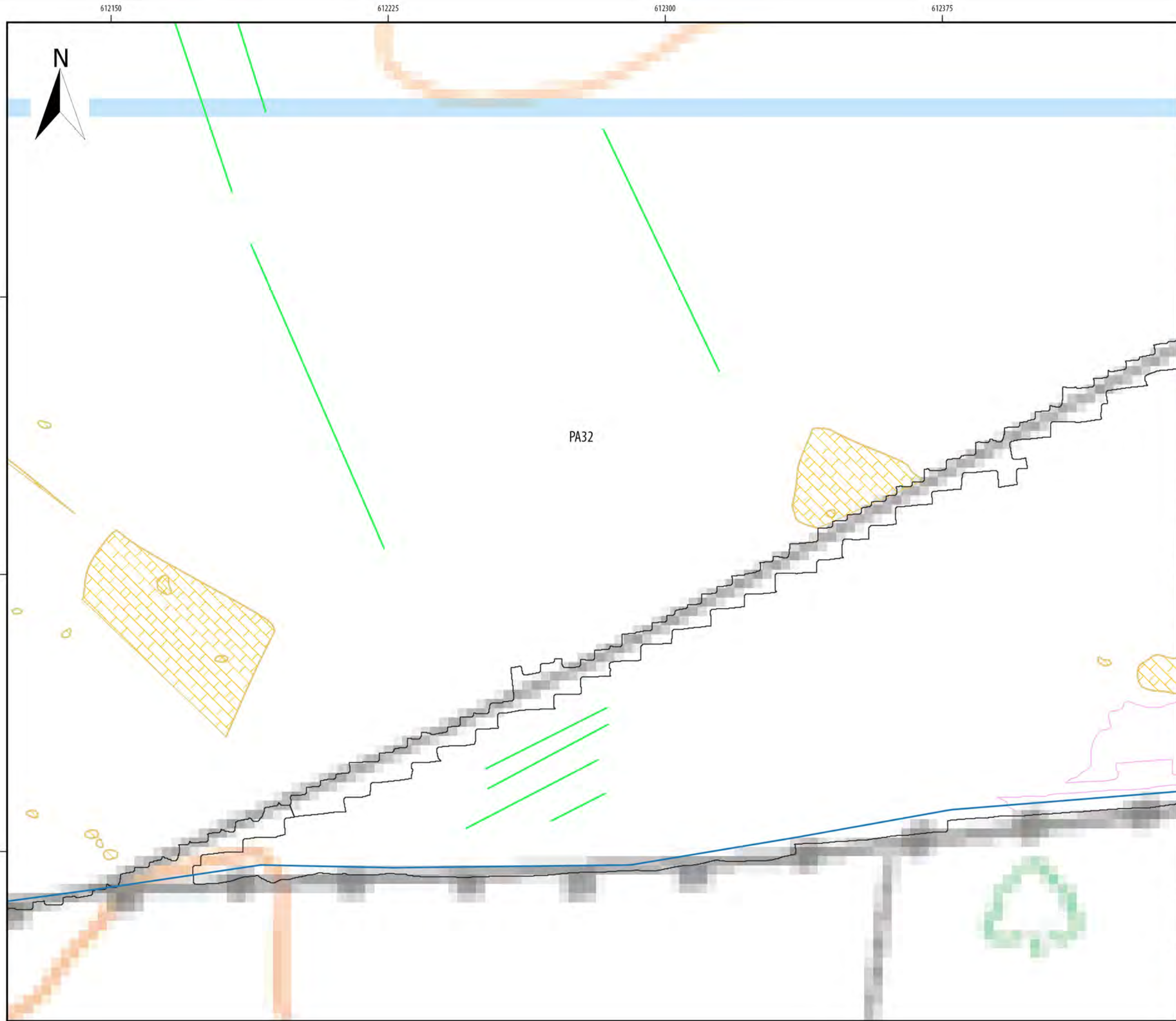
Report:
Geophysical Survey Report



PA32



612150
612225
612300
612375
341250
341175
341100
341025



Sheringham and Dudgeon Extension Projects

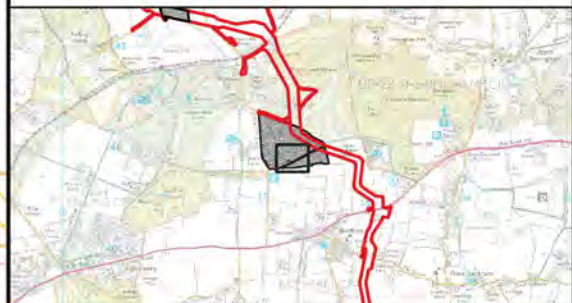
ILLUS 566

Interpretation of processed greyscale magnetometer data; Area PA32

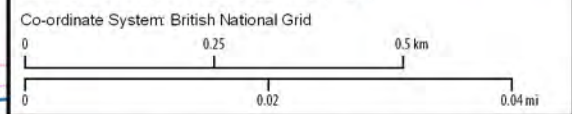
Legend

- DCO Boundary
- Surveyed Area
- Unsurveyed Area
- Geophysical Survey Extent
- dipolar isolated/ferrous
- magnetic enhancement/archaeology
- magnetic disturbance/ferrous material
- magnetic enhancement/geology
- magnetic enhancement/LIRM
- magnetic enhancement/archaeology?
- magnetic enhancement/quarrying
- linear trend/agricultural
- linear trend/field drain
- linear/former field boundary
- linear/former field boundary?
- dipolar linear/ferrous pipe
- linear trend/geological variation

Data Sources: Insert Data Sources
 Base map: © Crown copyright and database rights 2020, Ordnance Survey 0100031673; © OpenStreetMap (and) contributors, CC-BY-SA



Document number: PB8164-HAR-ZZ-ON-DR-0001



A	03/02/2022	1:1,000	A3	TW	SH	AW
REV	DATE	SCALE	SIZE	DRW	CHK	APR

Report: Geophysical Survey Report



611925

612000

612075

612150

N

Sheringham and Dudgeon Extension Projects

ILLUS 567

Interpretation of processed greyscale magnetometer data;
Area PA32

Legend

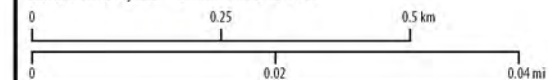
- DCO Boundary
- Surveyed Area
- Unsurveyed Area
- Geophysical Survey Extent
- dipolar isolated/ferrous
- magnetic enhancement/archaeology
- magnetic disturbance/ferrous material
- magnetic enhancement/geology
- magnetic enhancement/LIRM
- magnetic enhancement/archaeology?
- magnetic enhancement/quarrying
- linear trend/agricultural
- linear trend/field drain
- linear/former field boundary
- linear/former field boundary?
- dipolar linear/ferrous pipe
- linear trend/geological variation

Data Sources: Insert Data Sources
 Base map: © Crown copyright and database rights 2020,
 Ordnance Survey 0100031673; © OpenStreetMap (and)
 contributors, CC-BY-SA



Document number: PB8164-HAR-ZZ-ON-DR-0001

Co-ordinate System: British National Grid



A	03/02/2022	1:1,000	A3	TW	SH	AW
REV	DATE	SCALE	SIZE	DRW	CHK	APR

Report:
 Geophysical Survey Report



341325

341250

341175

PA32

611925

612000

612075

612150

341250

341175

341100

341025



Sheringham and Dudgeon Extension Projects

ILLUS 568

Interpretation of processed greyscale magnetometer data; Area PA32

Legend

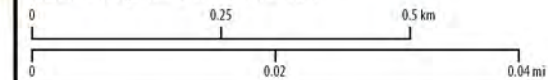
- DCO Boundary
- Surveyed Area
- Unsurveyed Area
- Geophysical Survey Extent
- dipolar isolated/ferrous
- magnetic enhancement/archaeology
- magnetic disturbance/ferrous material
- magnetic enhancement/geology
- magnetic enhancement/LIRM
- magnetic enhancement/archaeology?
- magnetic enhancement/quarrying
- linear trend/agricultural
- linear trend/field drain
- linear/former field boundary
- linear/former field boundary?
- dipolar linear/ferrous pipe
- linear trend/geological variation

Data Sources: Insert Data Sources
 Base map: © Crown copyright and database rights 2020, Ordnance Survey 0100031673; © OpenStreetMap (and) contributors, CC-BY-SA



Document number: PB8164-HAR-ZZ-ON-DR-0001

Co-ordinate System: British National Grid



A	03/02/2022	1:1,000	A3	TW	SH	AW
REV	DATE	SCALE	SIZE	DRW	CHK	APR

Report:
 Geophysical Survey Report



PA32

611925

612000

612075

612150



Sheringham and Dudgeon Extension Projects

ILLUS 569

Interpretation of processed greyscale magnetometer data;
Area PA32

Legend

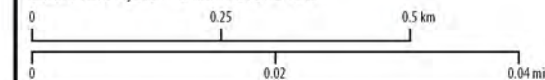
- DCO Boundary
- Surveyed Area
- Unsurveyed Area
- Geophysical Survey Extent
- dipolar isolated/ferrous
- magnetic enhancement/archaeology
- magnetic disturbance/ferrous material
- magnetic enhancement/geology
- magnetic enhancement/LIRM
- magnetic enhancement/archaeology?
- magnetic enhancement/quarrying
- linear trend/agricultural
- linear trend/field drain
- linear/former field boundary
- linear/former field boundary?
- dipolar linear/ferrous pipe
- linear trend/geological variation

Data Sources: Insert Data Sources
 Base map: © Crown copyright and database rights 2020,
 Ordnance Survey 0100031673; © OpenStreetMap (and)
 contributors, CC-BY-SA



Document number: PB8164-HAR-ZZ-ON-DR-0001

Co-ordinate System: British National Grid



A	03/02/2022	1:1,000	A3	TW	SH	AW
REV	DATE	SCALE	SIZE	DRW	CHK	APR

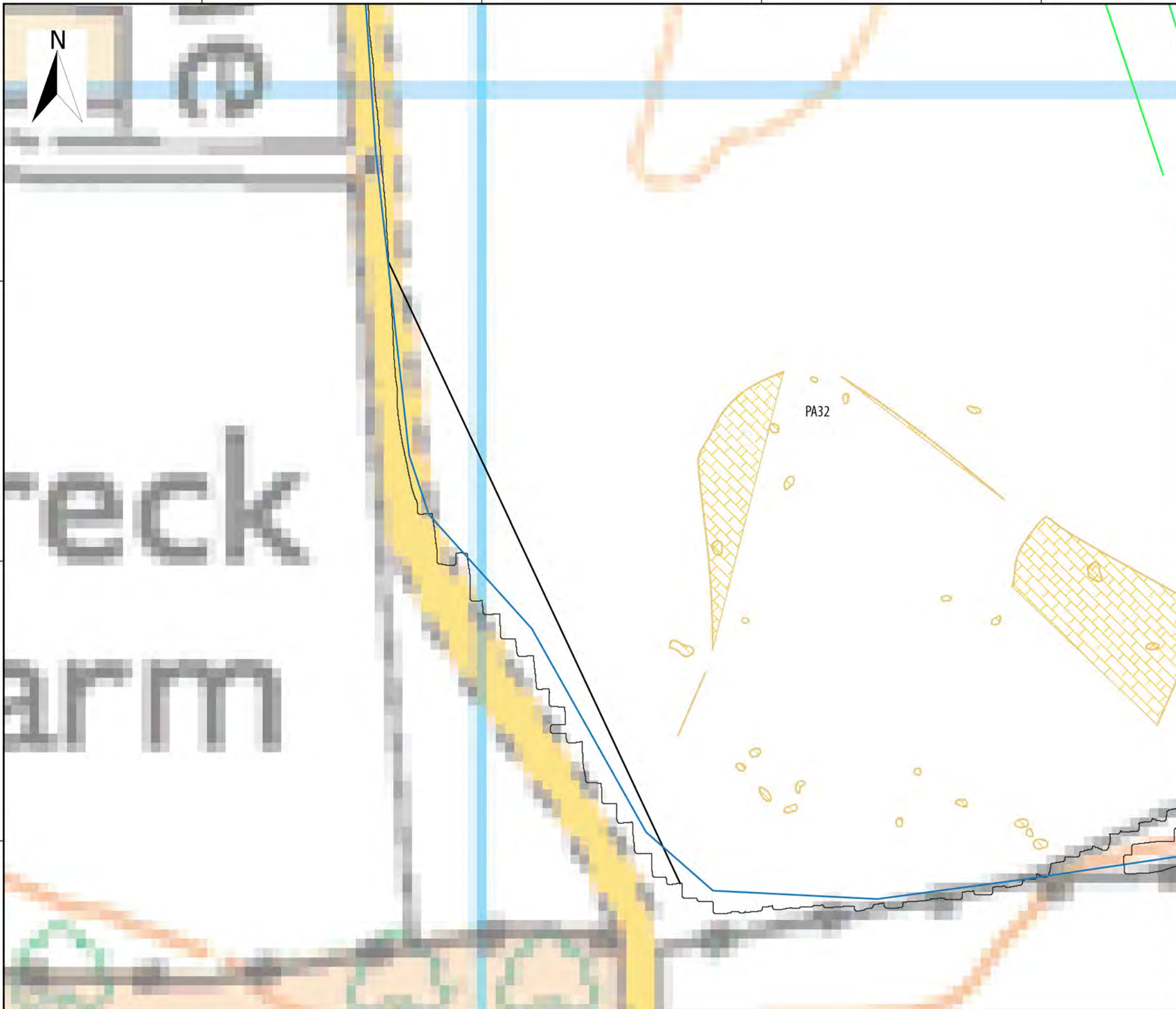
Report:
Geophysical Survey Report



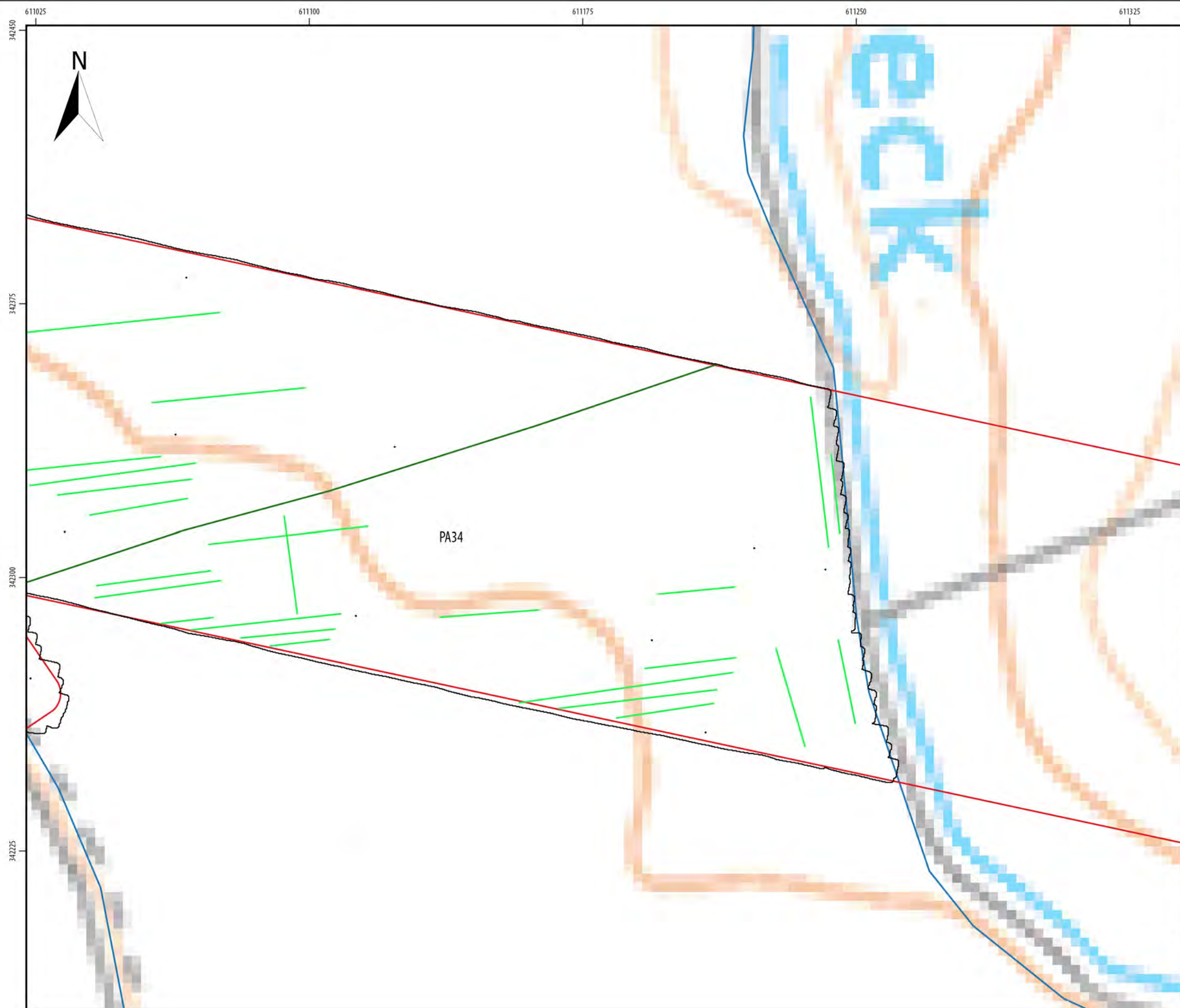
340950

340875

340800



PA32



Sheringham and Dudgeon Extension Projects

ILLUS 570

Interpretation of processed greyscale magnetometer data;
Area PA34

Legend

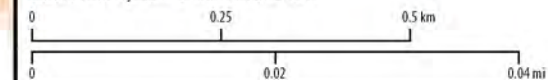
- DCO Boundary
- Surveyed Area
- Unsurveyed Area
- Geophysical Survey Extent
- dipolar isolated/ferrous
- magnetic enhancement/archaeology
- magnetic disturbance/ferrous material
- magnetic enhancement/geology
- magnetic enhancement/LIRM
- magnetic enhancement/archaeology?
- magnetic enhancement/quarrying
- linear trend/agricultural
- linear trend/field drain
- linear/former field boundary
- linear/former field boundary?
- dipolar linear/ferrous pipe
- linear trend/geological variation

Data Sources: Insert Data Sources
 Base map: © Crown copyright and database rights 2020,
 Ordnance Survey 0100031673; © OpenStreetMap (and)
 contributors, CC-BY-SA



Document number: PB8164-HAR-ZZ-ON-DR-0001

Co-ordinate System: British National Grid



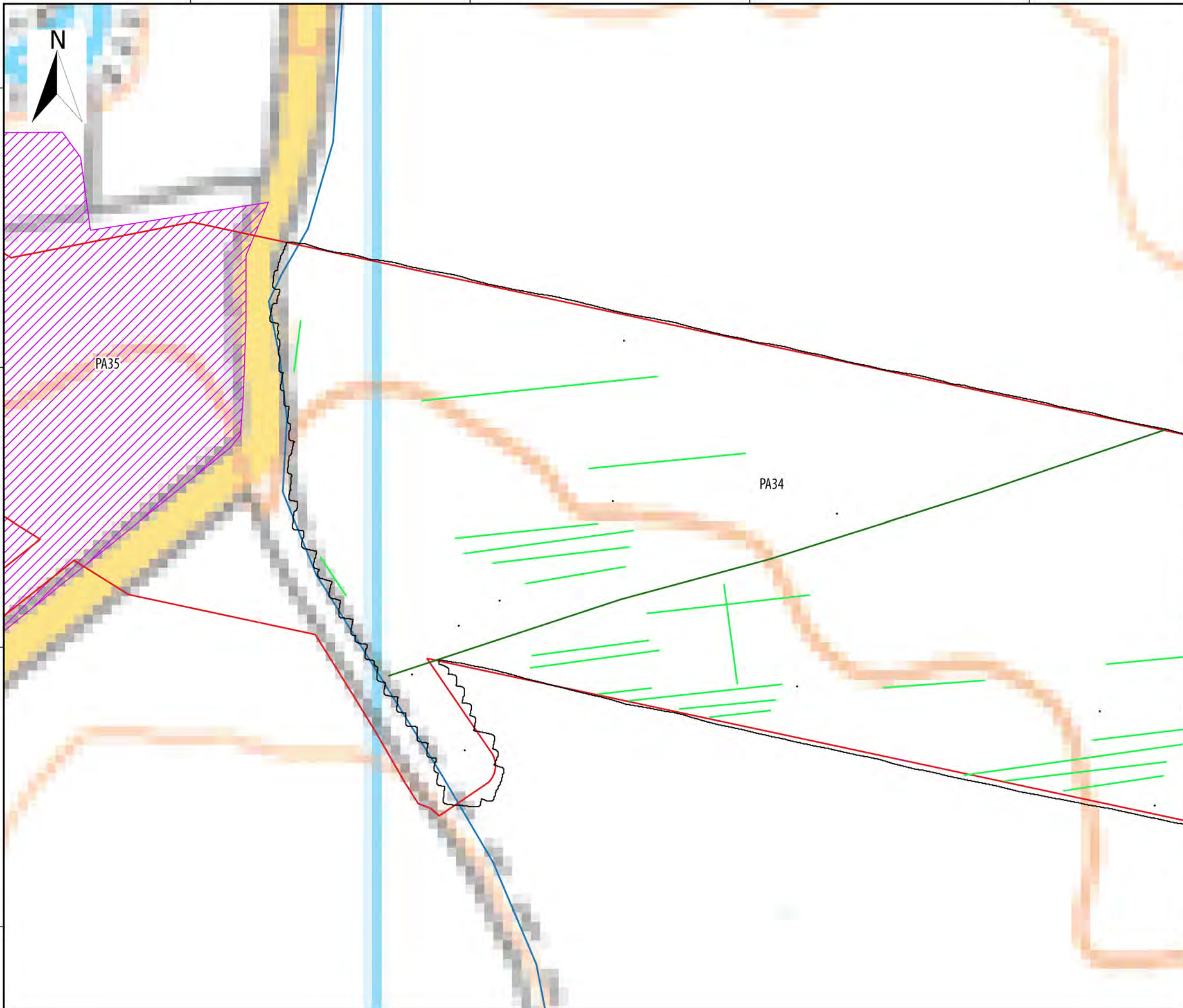
A	03/02/2022	1:1,000	A3	TW	SH	AW
REV	DATE	SCALE	SIZE	DRW	CHK	APR

Report:
Geophysical Survey Report



610950 611025 611100 611175

34250
342375
342300
342225



Sheringham and Dudgeon Extension Projects

ILLUS 571

Interpretation of processed greyscale magnetometer data; Area PA34

Legend

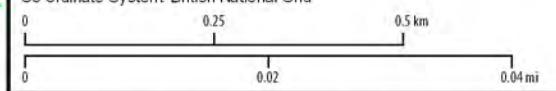
- DCO Boundary
- Surveyed Area
- Unsurveyed Area
- Geophysical Survey Extent
- dipolar isolated/ferrous
- magnetic enhancement/archaeology
- magnetic disturbance/ferrous material
- magnetic enhancement/geology
- magnetic enhancement/LIRM
- magnetic enhancement/archaeology?
- magnetic enhancement/quarrying
- linear trend/agricultural
- linear trend/field drain
- linear/former field boundary
- linear/former field boundary?
- dipolar linear/ferrous pipe
- linear trend/geological variation

Data Sources: Insert Data Sources
 Base map: © Crown copyright and database rights 2020, Ordnance Survey 0100031673; © OpenStreetMap (and) contributors, CC-BY-SA



Document number: PB8164-HAR-ZZ-ON-DR-0001

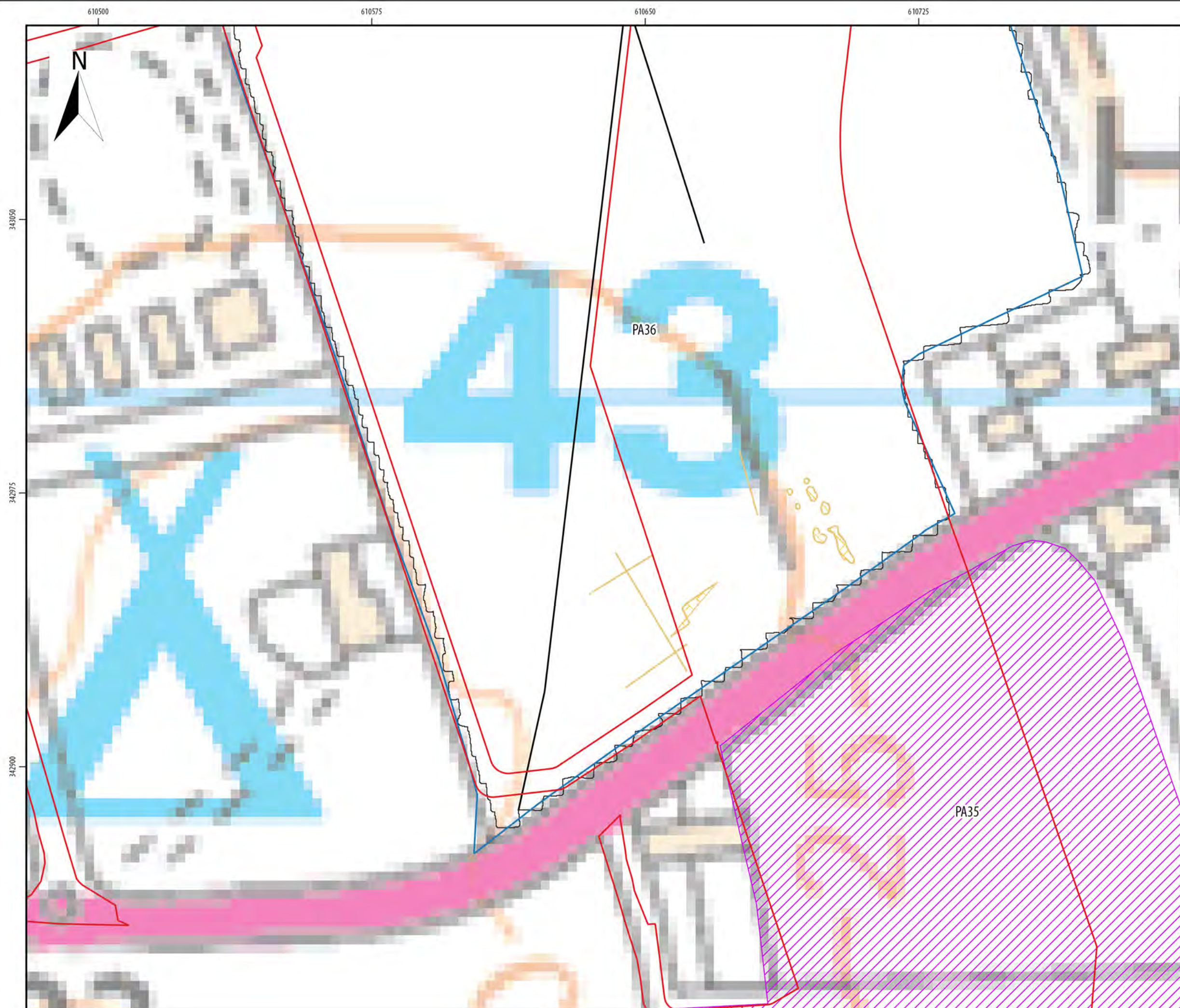
Co-ordinate System: British National Grid



A	03/02/2022	1:1,000	A3	TW	SH	AW
REV	DATE	SCALE	SIZE	DRW	CHK	APR

Report: Geophysical Survey Report





Sheringham and Dudgeon Extension Projects

ILLUS 572

Interpretation of processed greyscale magnetometer data;
Area PA36

Legend

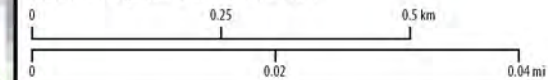
- DCO Boundary
- Surveyed Area
- Unsurveyed Area
- Geophysical Survey Extent
- dipolar isolated/ferrous
- magnetic enhancement/archaeology
- magnetic disturbance/ferrous material
- magnetic enhancement/geology
- magnetic enhancement/LIRM
- magnetic enhancement/archaeology?
- magnetic enhancement/quarrying
- linear trend/agricultural
- linear trend/field drain
- linear/former field boundary
- linear/former field boundary?
- dipolar linear/ferrous pipe
- linear trend/geological variation

Data Sources: Insert Data Sources
 Base map: © Crown copyright and database rights 2020,
 Ordnance Survey 0100031673; © OpenStreetMap (and)
 contributors, CC-BY-SA



Document number: PB8164-HAR-ZZ-ON-DR-0001

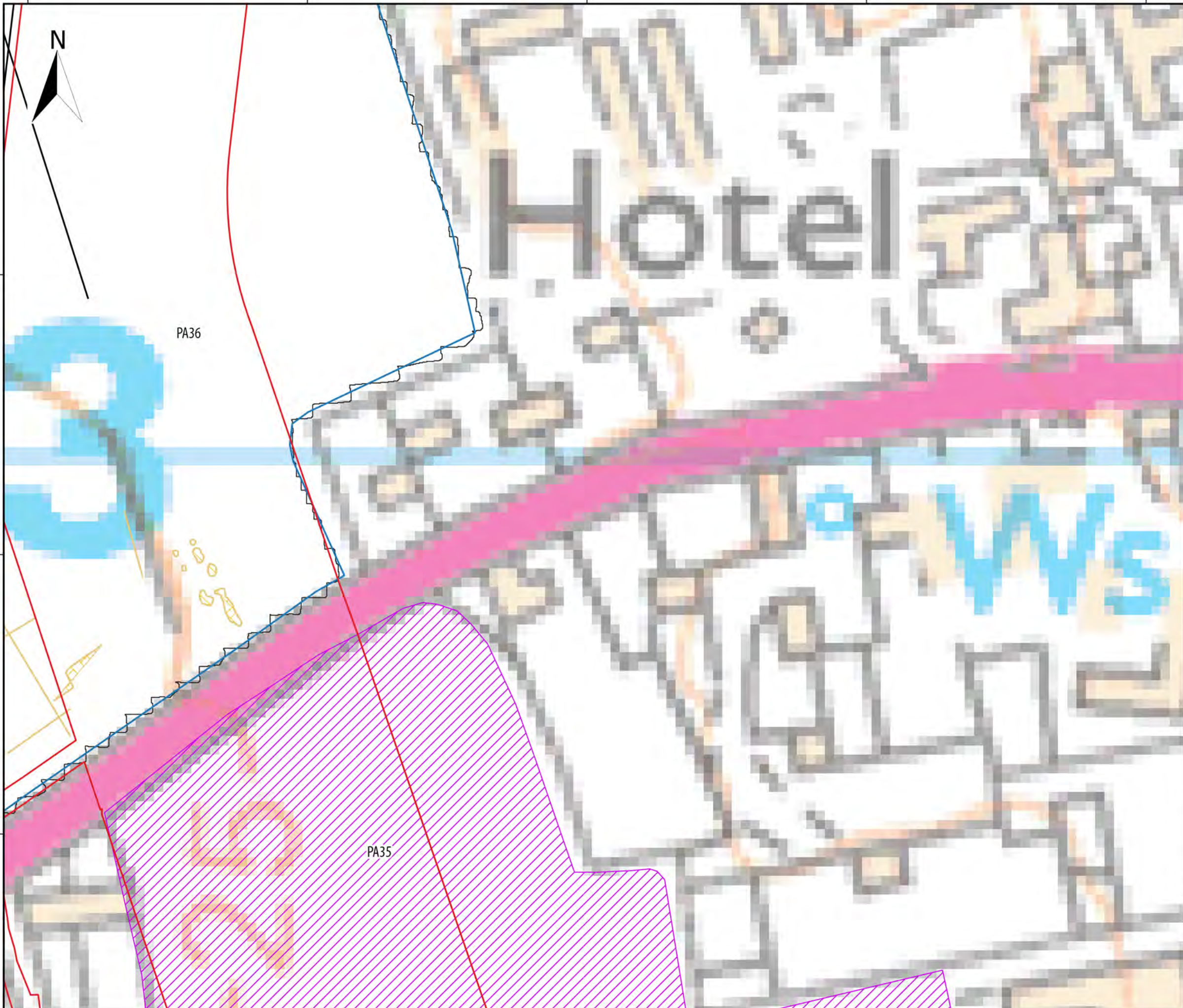
Co-ordinate System: British National Grid



A	03/02/2022	1:1,000	A3	TW	SH	AW
REV	DATE	SCALE	SIZE	DRW	CHK	APR

Report:
Geophysical Survey Report

610650 610725 610800 610875 610950



Sheringham and Dudgeon Extension Projects

ILLUS 573

Interpretation of processed greyscale magnetometer data; Area PA36

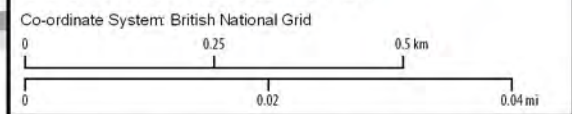
Legend

- DCO Boundary
- Surveyed Area
- Unsurveyed Area
- Geophysical Survey Extent
- dipolar isolated/ferrous
- magnetic enhancement/archaeology
- magnetic disturbance/ferrous material
- magnetic enhancement/geology
- magnetic enhancement/LIRM
- magnetic enhancement/archaeology?
- magnetic enhancement/quarrying
- linear trend/agricultural
- - - linear trend/field drain
- linear/former field boundary
- - - linear/former field boundary?
- dipolar linear/ferrous pipe
- linear trend/geological variation

Data Sources: Insert Data Sources
 Base map: © Crown copyright and database rights 2020, Ordnance Survey 0100031673; © OpenStreetMap (and) contributors, CC-BY-SA



Document number: PB8164-HAR-ZZ-ON-DR-0001



A	03/02/2022	1:1,000	A3	TW	SH	AW
REV	DATE	SCALE	SIZE	DRW	CHK	APR

Report: Geophysical Survey Report



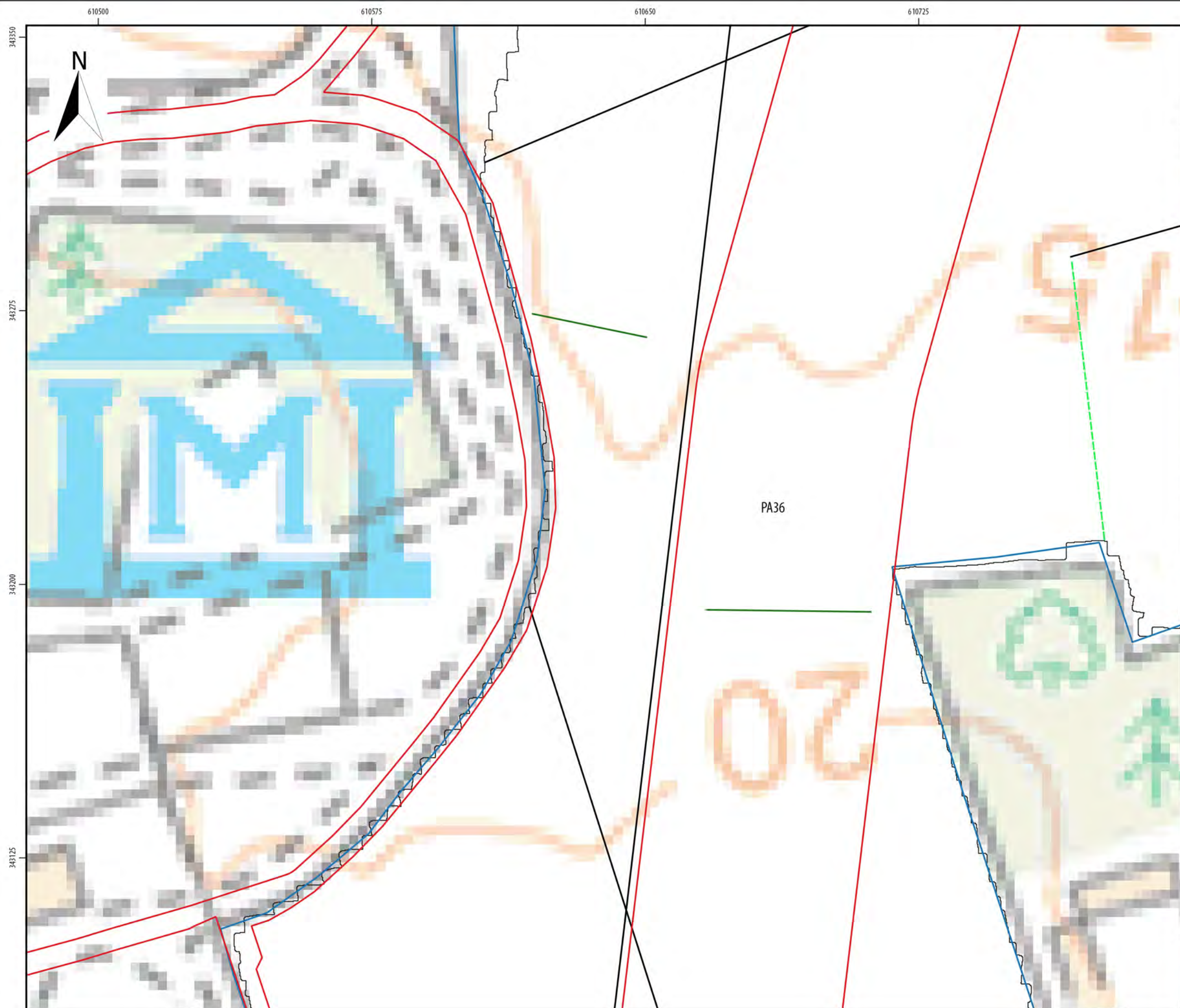
343050

342975

342900

PA36

PA35



Sheringham and Dudgeon Extension Projects

ILLUS 574

Interpretation of processed greyscale magnetometer data; Area PA36

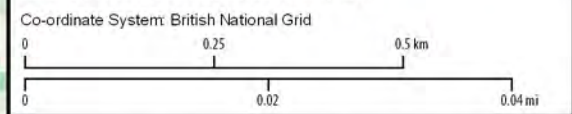
Legend

- DCO Boundary
- Surveyed Area
- Unsurveyed Area
- Geophysical Survey Extent
- dipolar isolated/ferrous
- magnetic enhancement/archaeology
- magnetic disturbance/ferrous material
- magnetic enhancement/geology
- magnetic enhancement/LIRM
- magnetic enhancement/archaeology?
- magnetic enhancement/quarrying
- linear trend/agricultural
- linear trend/field drain
- linear/former field boundary
- linear/former field boundary?
- dipolar linear/ferrous pipe
- linear trend/geological variation

Data Sources: Insert Data Sources
 Base map: © Crown copyright and database rights 2020, Ordnance Survey 0100031673; © OpenStreetMap (and) contributors, CC-BY-SA



Document number: PB8164-HAR-ZZ-ON-DR-0001



A	03/02/2022	1:1,000	A3	TW	SH	AW
REV	DATE	SCALE	SIZE	DRW	CHK	APR

Report: Geophysical Survey Report



610650 610725 610800 610875 610950

343350
343275
343200
343125



Sheringham and Dudgeon Extension Projects

ILLUS 575

Interpretation of processed greyscale magnetometer data;
Area PA36

Legend

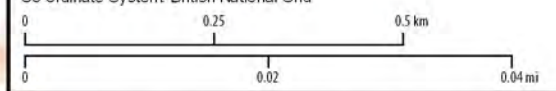
- DCO Boundary
- Surveyed Area
- Unsurveyed Area
- Geophysical Survey Extent
- dipolar isolated/ferrous
- magnetic enhancement/archaeology
- magnetic disturbance/ferrous material
- magnetic enhancement/geology
- magnetic enhancement/LIRM
- magnetic enhancement/archaeology?
- magnetic enhancement/quarrying
- linear trend/agricultural
- linear trend/field drain
- linear/former field boundary
- linear/former field boundary?
- dipolar linear/ferrous pipe
- linear trend/geological variation

Data Sources: Insert Data Sources
Base map: © Crown copyright and database rights 2020,
Ordnance Survey 0100031673; © OpenStreetMap (and)
contributors, CC-BY-SA



Document number: PB8164-HAR-ZZ-ON-DR-0001

Co-ordinate System: British National Grid

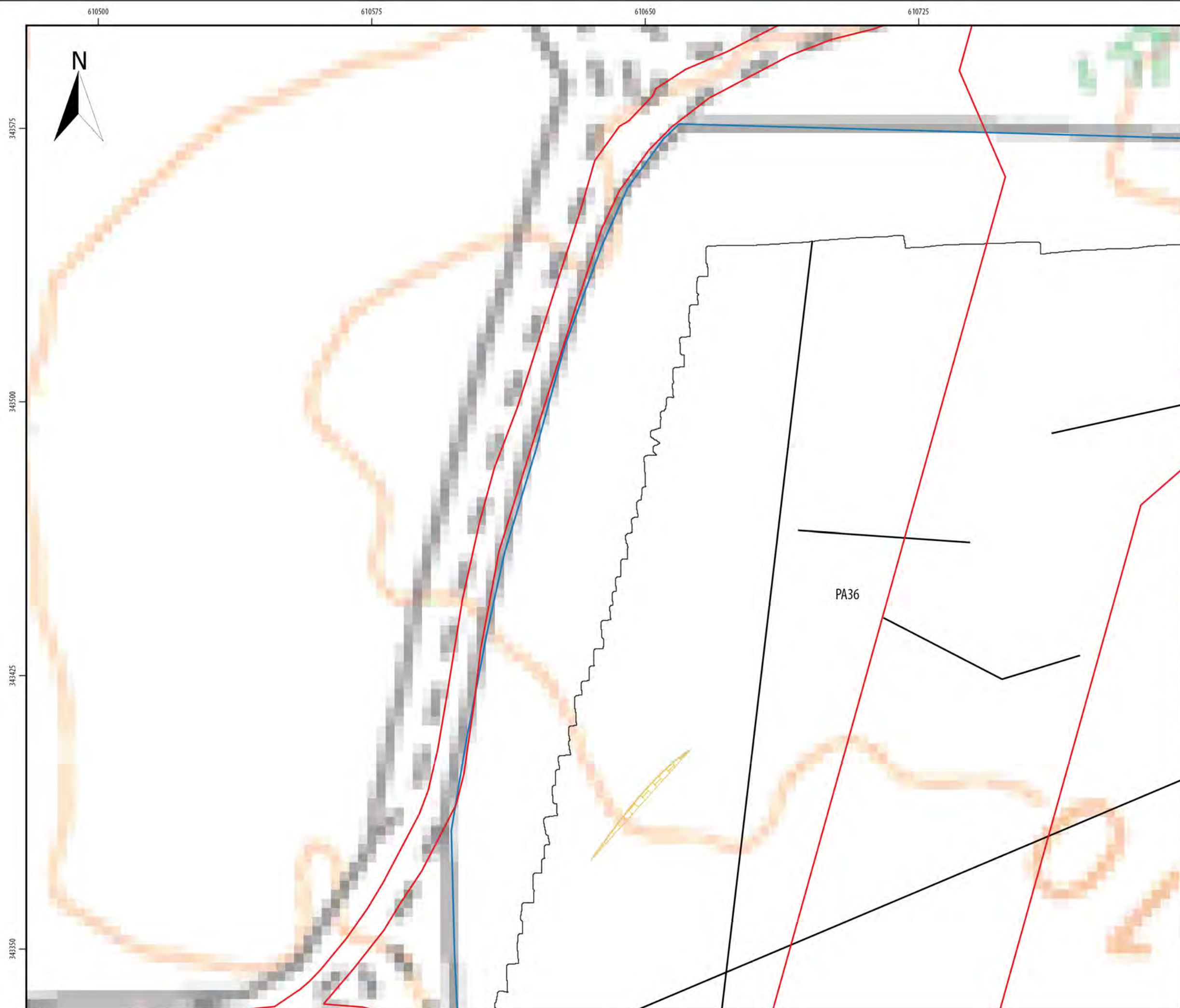


A	03/02/2022	1:1,000	A3	TW	SH	AW
REV	DATE	SCALE	SIZE	DRW	CHK	APR

Report:
Geophysical Survey Report



PA36



Sheringham and Dudgeon Extension Projects

ILLUS 576

Interpretation of processed greyscale magnetometer data;
Area PA36

Legend

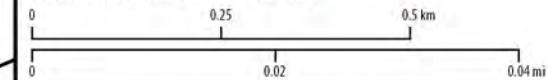
- DCO Boundary
- Surveyed Area
- Unsurveyed Area
- Geophysical Survey Extent
- dipolar isolated/ferrous
- magnetic enhancement/archaeology
- magnetic disturbance/ferrous material
- magnetic enhancement/geology
- magnetic enhancement/LIRM
- magnetic enhancement/archaeology?
- magnetic enhancement/quarrying
- linear trend/agricultural
- linear trend/field drain
- linear/former field boundary
- linear/former field boundary?
- dipolar linear/ferrous pipe
- linear trend/geological variation

Data Sources: Insert Data Sources
 Base map: © Crown copyright and database rights 2020,
 Ordnance Survey 0100031673; © OpenStreetMap (and)
 contributors, CC-BY-SA



Document number: PB8164-HAR-ZZ-ON-DR-0001

Co-ordinate System: British National Grid



A	03/02/2022	1:1,000	A3	TW	SH	AW
REV	DATE	SCALE	SIZE	DRW	CHK	APR

Report:
Geophysical Survey Report



610650 610725 610800 610875 610950



343575

343500

343425

















PA36

Sheringham and Dudgeon Extension Projects

ILLUS 577

Interpretation of processed greyscale magnetometer data; Area PA36

Legend

-  DCO Boundary
-  Surveyed Area
-  Unsurveyed Area
-  Geophysical Survey Extent
-  dipolar isolated/ferrous
-  magnetic enhancement/archaeology
-  magnetic disturbance/ferrous material
-  magnetic enhancement/geology
-  magnetic enhancement/LIRM
-  magnetic enhancement/archaeology?
-  magnetic enhancement/quarrying
-  linear trend/agricultural
-  linear trend/field drain
-  linear/former field boundary
-  linear/former field boundary?
-  dipolar linear/ferrous pipe
-  linear trend/geological variation

Data Sources: Insert Data Sources
 Base map: © Crown copyright and database rights 2020, Ordnance Survey 0100031673; © OpenStreetMap (and) contributors, CC-BY-SA



Document number: PB8164-HAR-ZZ-ON-DR-0001

Co-ordinate System: British National Grid
 0 0.25 0.5 km
 0 0.02 0.04 mi

A	03/02/2022	1:1,000	A3	TW	SH	AW
REV	DATE	SCALE	SIZE	DRW	CHK	APR

Report:
 Geophysical Survey Report

